

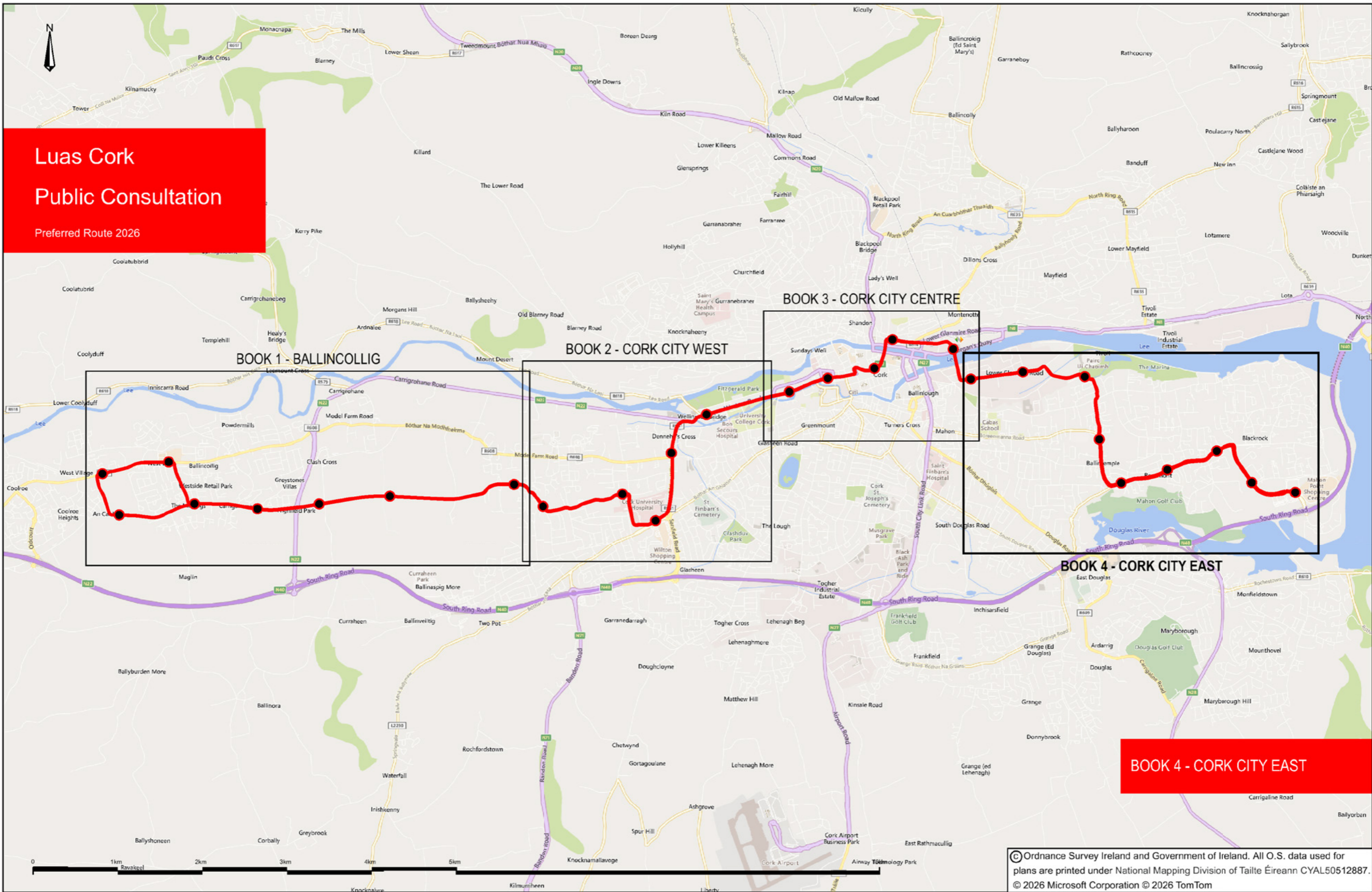


Luas Cork Public Consultation

Preferred Route 2026

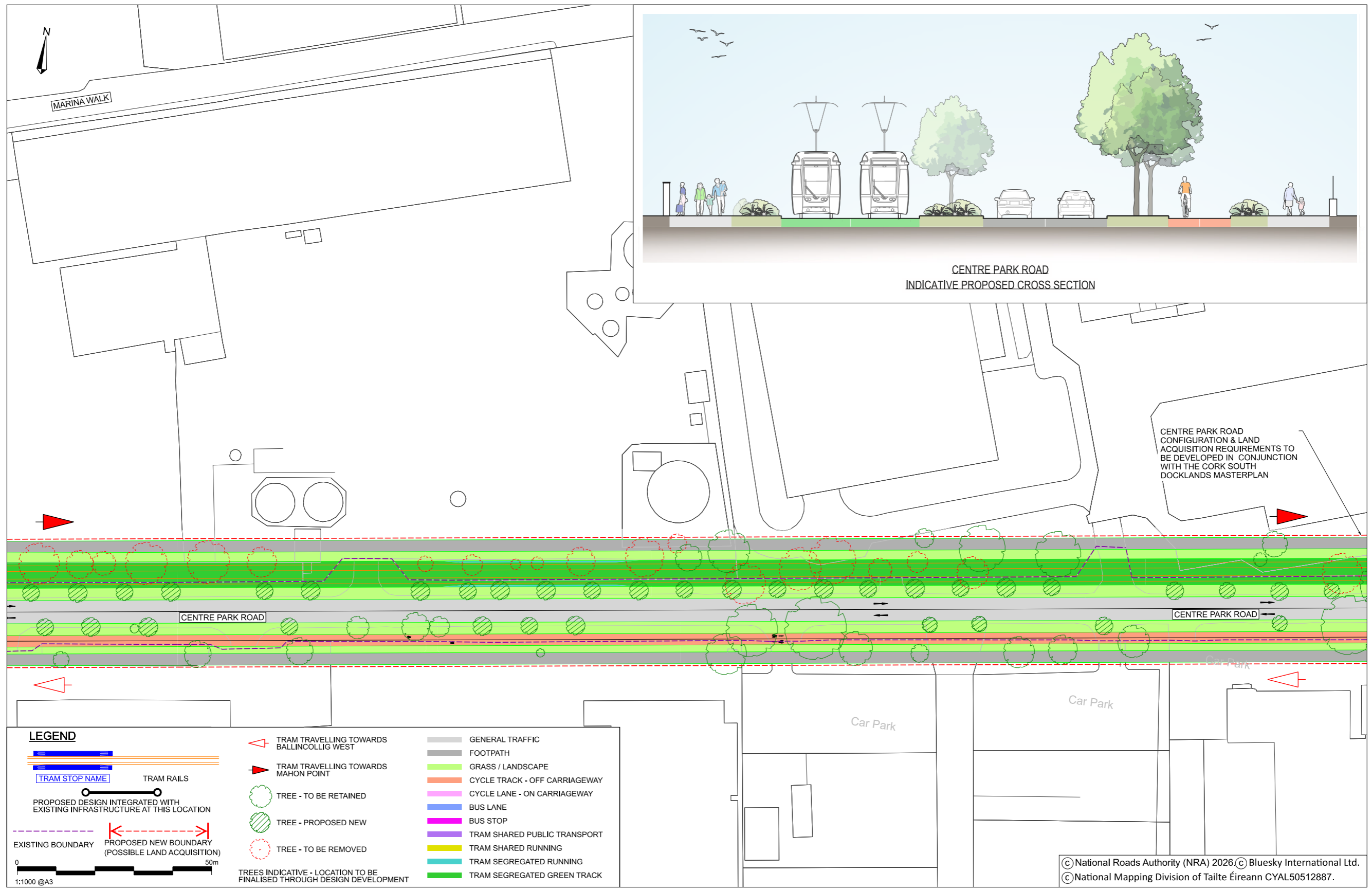
Book 4 – Cork City East





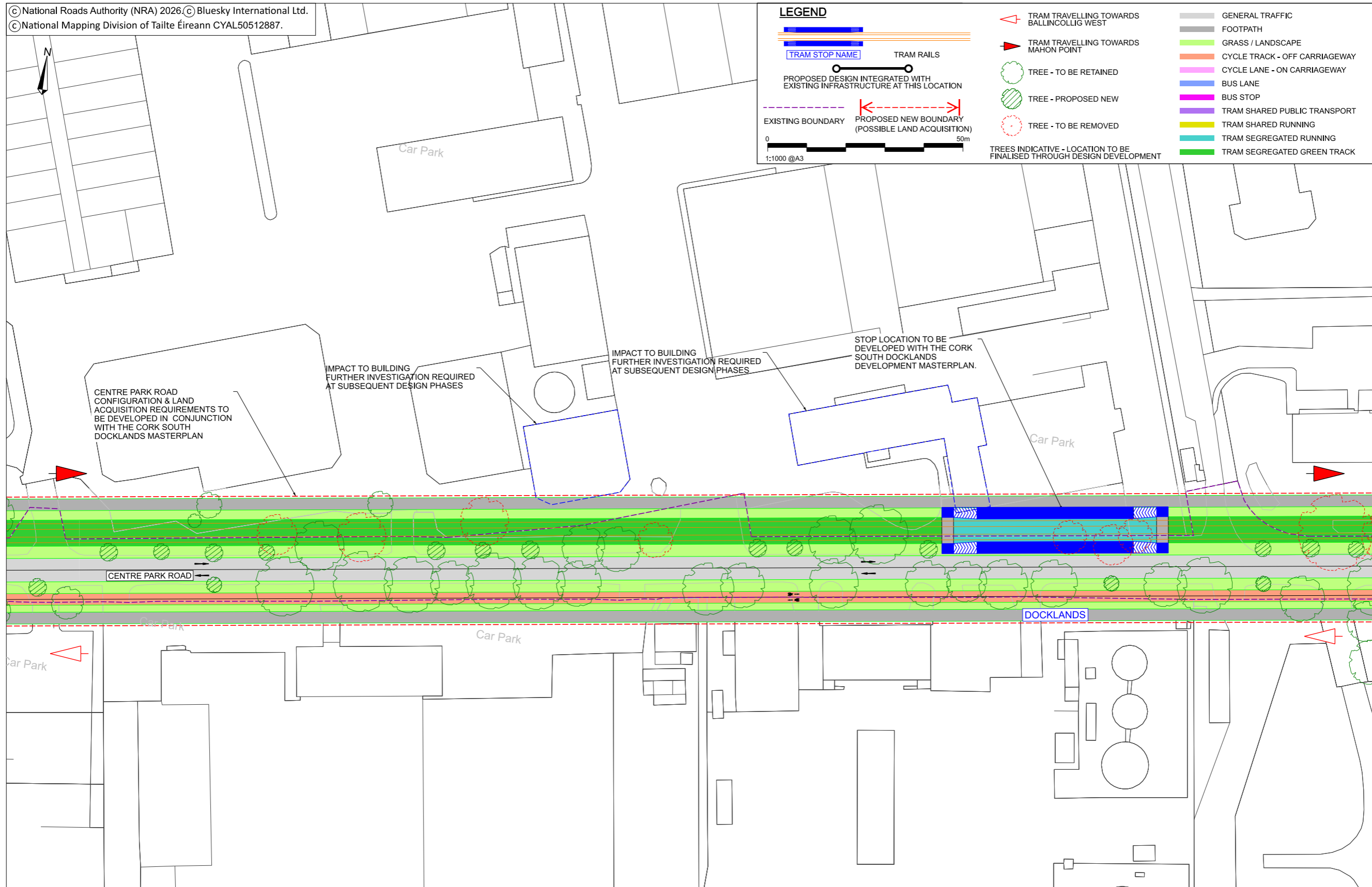
Luas Cork
Public Consultation
Preferred Route 2026

BOOK 4 - CORK CITY EAST



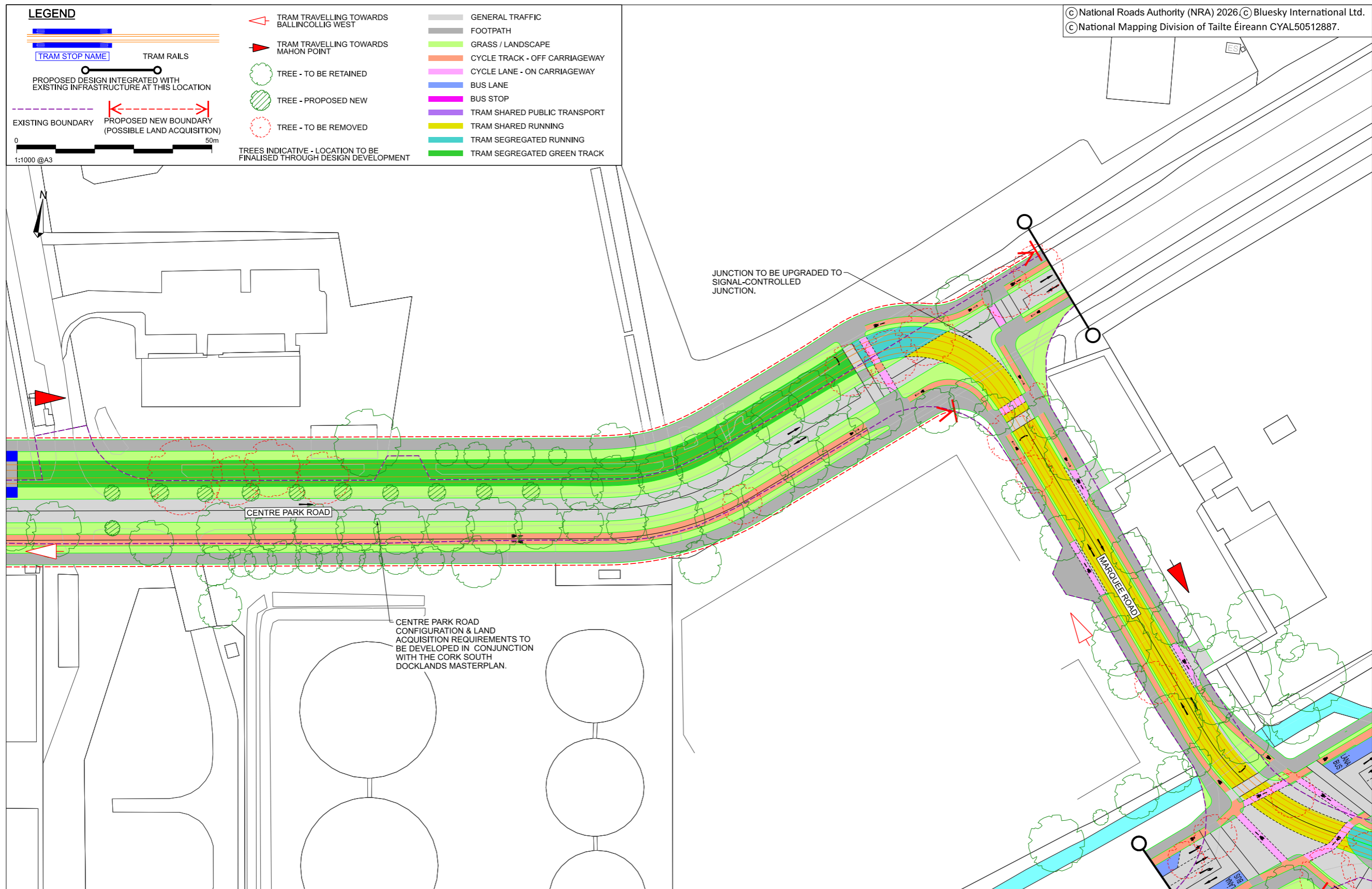
LUAS ALIGNMENT AND STOPS REFLECT THE PREFERRED ROUTE. ALL OTHER FEATURES ARE INDICATIVE ONLY AND SUBJECT TO CHANGE FOLLOWING NEXT STAGES OF THE DESIGN.

© National Roads Authority (NRA) 2026. © Bluesky International Ltd.
 © National Mapping Division of Tailte Éireann CYAL50512887.



LUAS ALIGNMENT AND STOPS REFLECT THE PREFERRED ROUTE. ALL OTHER FEATURES ARE INDICATIVE ONLY AND SUBJECT TO CHANGE FOLLOWING NEXT STAGES OF THE DESIGN.

© National Roads Authority (NRA) 2026. © Bluesky International Ltd.
 © National Mapping Division of Tailte Éireann CYAL50512887.



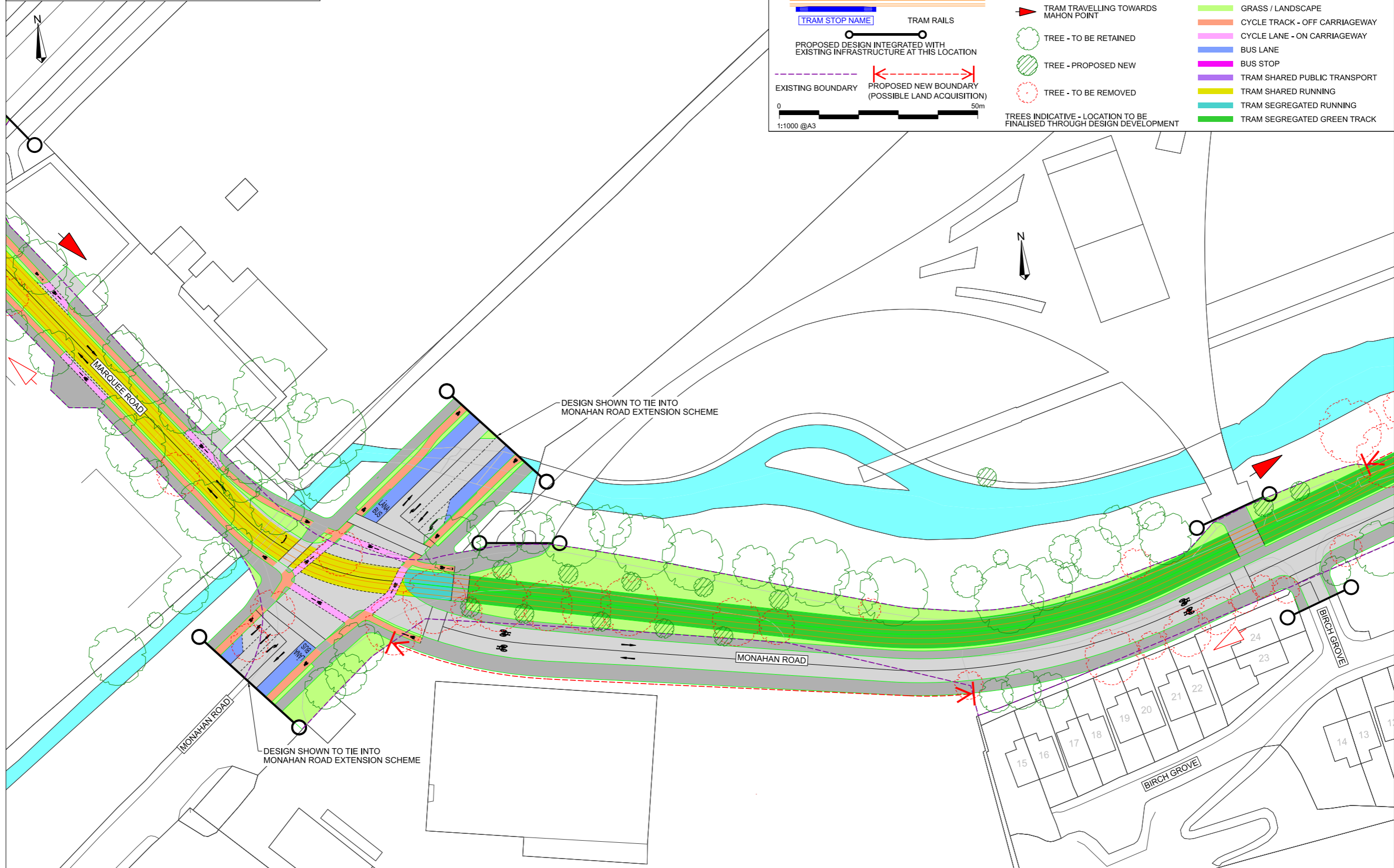
LUAS ALIGNMENT AND STOPS REFLECT THE PREFERRED ROUTE. ALL OTHER FEATURES ARE INDICATIVE ONLY AND SUBJECT TO CHANGE FOLLOWING NEXT STAGES OF THE DESIGN.

© National Roads Authority (NRA) 2026 © Bluesky International Ltd.
 © National Mapping Division of Tailte Éireann CYAL50512887.

LEGEND

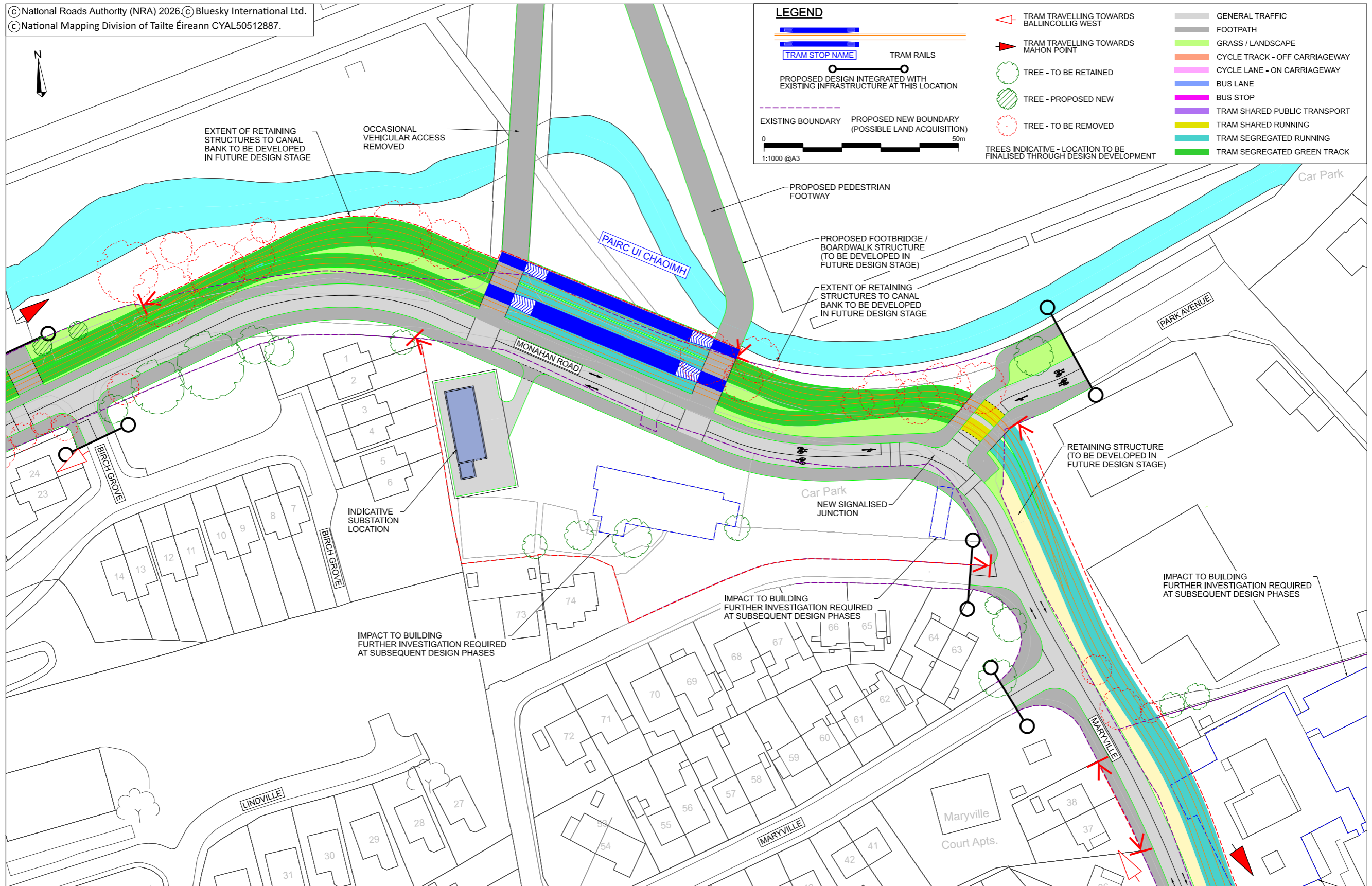
	TRAM RAILS		TRAM TRAVELLING TOWARDS BALLINCOLLIG WEST		GENERAL TRAFFIC
	TRAM TRAVELLING TOWARDS MAHON POINT		TREE - TO BE RETAINED		FOOTPATH
	EXISTING BOUNDARY		TREE - PROPOSED NEW		GRASS / LANDSCAPE
	PROPOSED NEW BOUNDARY (POSSIBLE LAND ACQUISITION)		TREE - TO BE REMOVED		CYCLE TRACK - OFF CARRIAGEWAY
	1:1000 @A3				CYCLE LANE - ON CARRIAGEWAY
					BUS LANE
					BUS STOP
					TRAM SHARED PUBLIC TRANSPORT
					TRAM SHARED RUNNING
					TRAM SEGREGATED RUNNING
					TRAM SEGREGATED GREEN TRACK

TREES INDICATIVE - LOCATION TO BE FINALISED THROUGH DESIGN DEVELOPMENT



LUAS ALIGNMENT AND STOPS REFLECT THE PREFERRED ROUTE. ALL OTHER FEATURES ARE INDICATIVE ONLY AND SUBJECT TO CHANGE FOLLOWING NEXT STAGES OF THE DESIGN.

© National Roads Authority (NRA) 2026. © Bluesky International Ltd.
 © National Mapping Division of Tailte Éireann CYAL50512887.

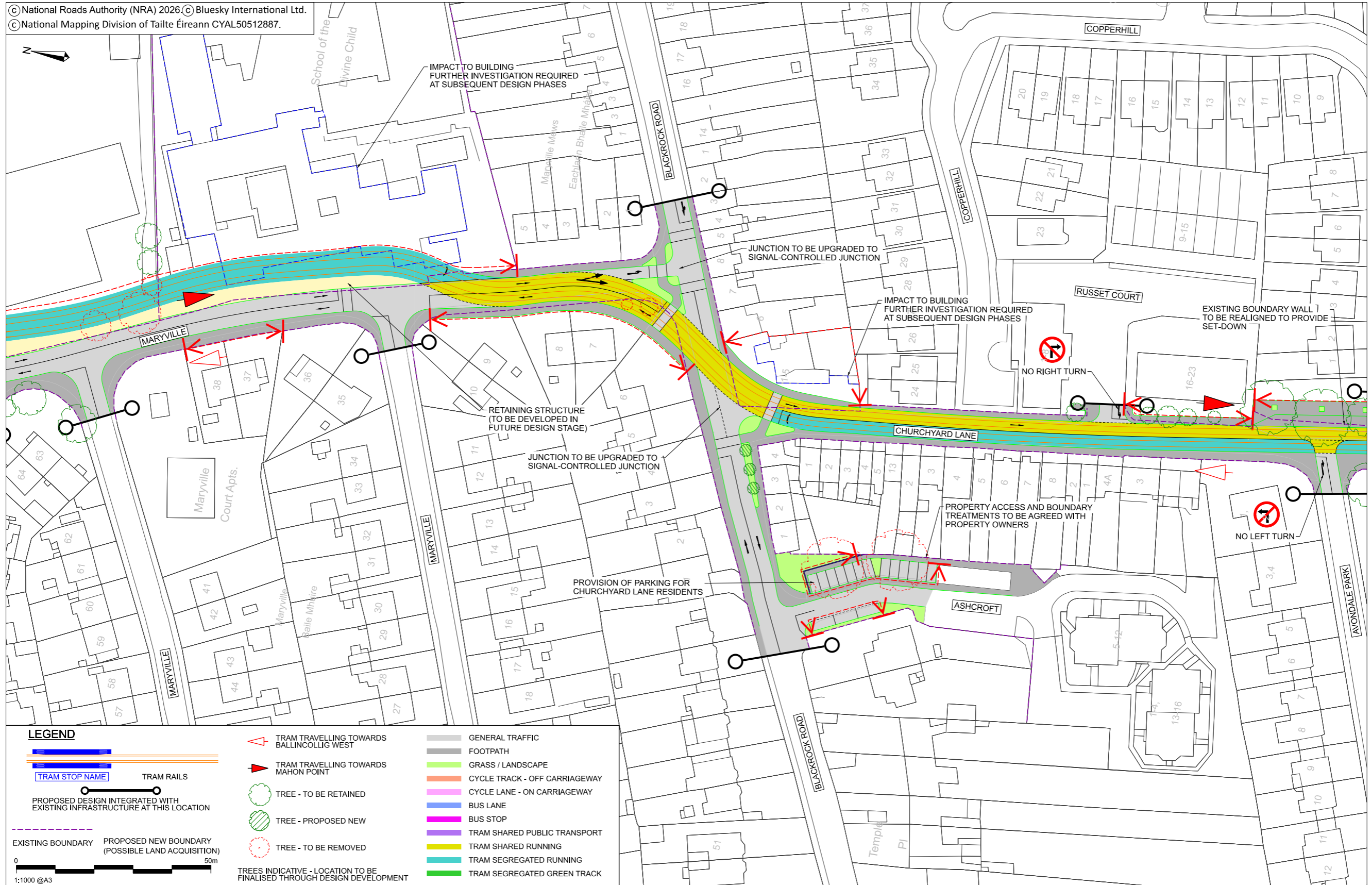


LEGEND

TRAM RAILS	TRAM TRAVELLING TOWARDS BALLINCOLLIG WEST	TRAM TRAVELLING TOWARDS MAHON POINT	GENERAL TRAFFIC
TRAM STOP NAME	TREE - TO BE RETAINED	TREE - PROPOSED NEW	FOOTPATH
PROPOSED DESIGN INTEGRATED WITH EXISTING INFRASTRUCTURE AT THIS LOCATION	TREE - TO BE REMOVED	TREES INDICATIVE - LOCATION TO BE FINALISED THROUGH DESIGN DEVELOPMENT	GRASS / LANDSCAPE
EXISTING BOUNDARY			CYCLE TRACK - OFF CARRIAGEWAY
PROPOSED NEW BOUNDARY (POSSIBLE LAND ACQUISITION)			CYCLE LANE - ON CARRIAGEWAY
1:1000 @A3			BUS LANE
			BUS STOP
			TRAM SHARED PUBLIC TRANSPORT
			TRAM SHARED RUNNING
			TRAM SEGREGATED RUNNING
			TRAM SEGREGATED GREEN TRACK

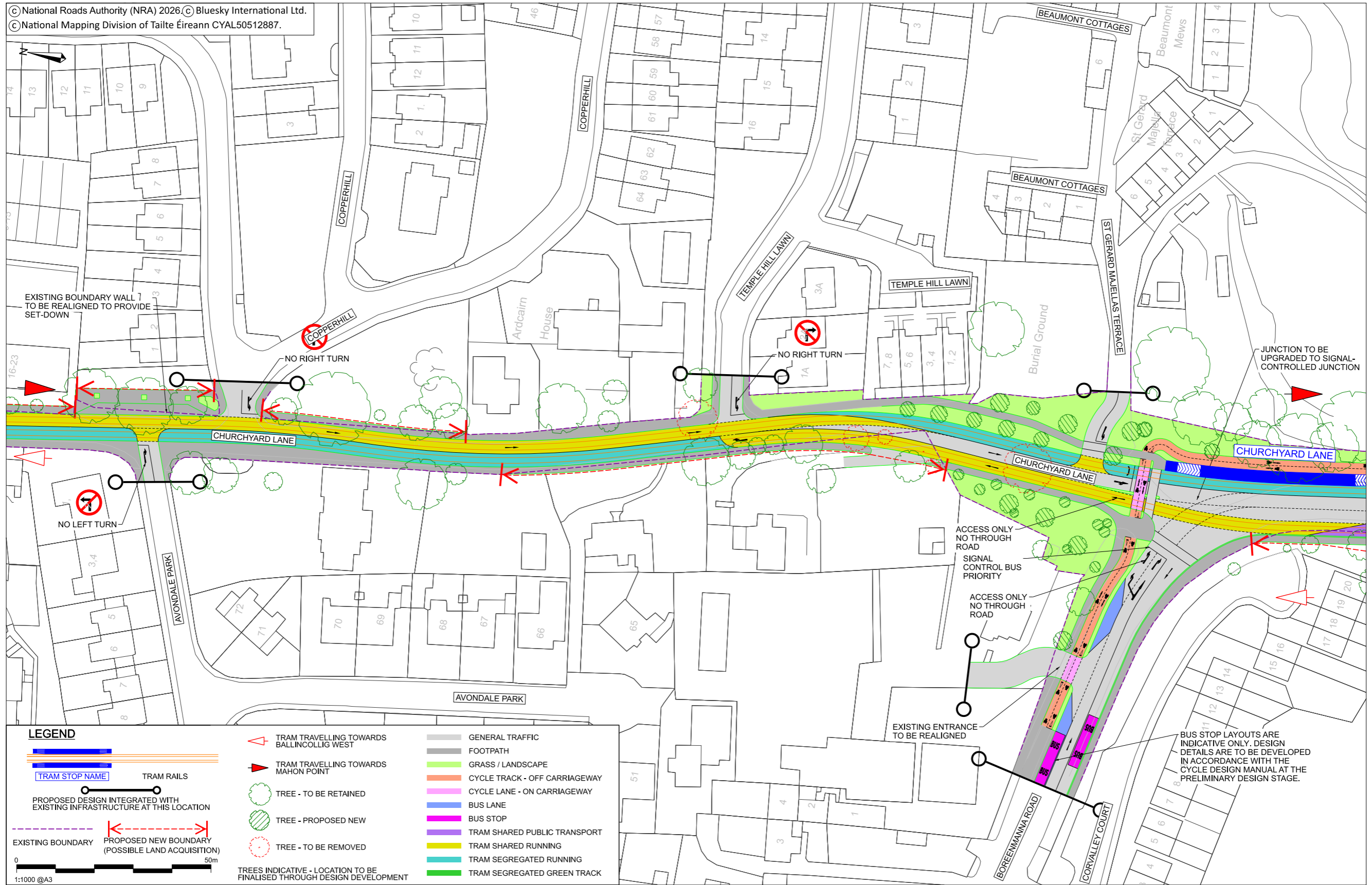
LUAS ALIGNMENT AND STOPS REFLECT THE PREFERRED ROUTE. ALL OTHER FEATURES ARE INDICATIVE ONLY AND SUBJECT TO CHANGE FOLLOWING NEXT STAGES OF THE DESIGN.

© National Roads Authority (NRA) 2026 © Bluesky International Ltd.
 © National Mapping Division of Tailte Éireann CYAL50512887.

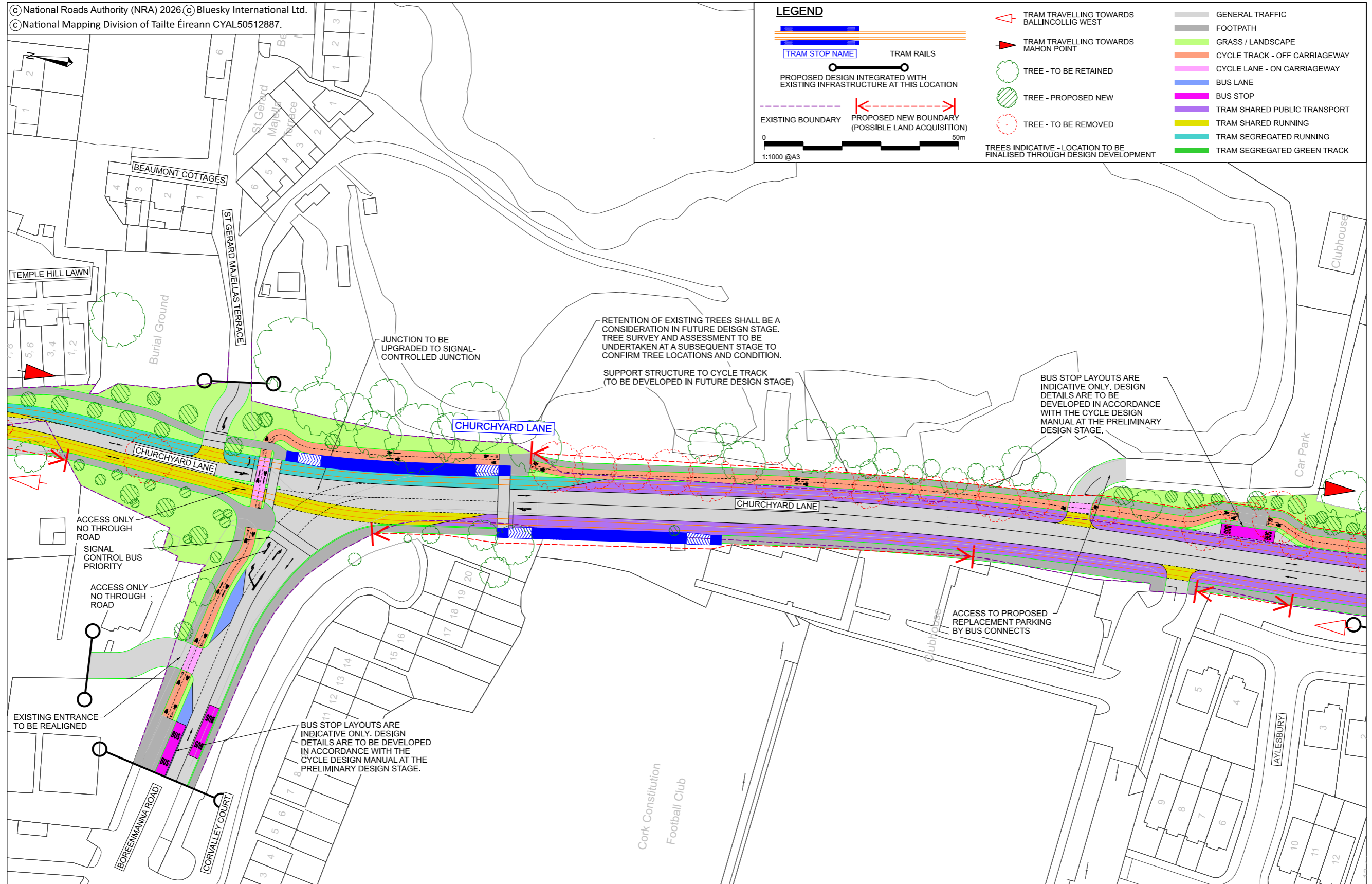


LUAS ALIGNMENT AND STOPS REFLECT THE PREFERRED ROUTE. ALL OTHER FEATURES ARE INDICATIVE ONLY AND SUBJECT TO CHANGE FOLLOWING NEXT STAGES OF THE DESIGN.

© National Roads Authority (NRA) 2026. © Bluesky International Ltd.
 © National Mapping Division of Tailte Éireann CYAL50512887.

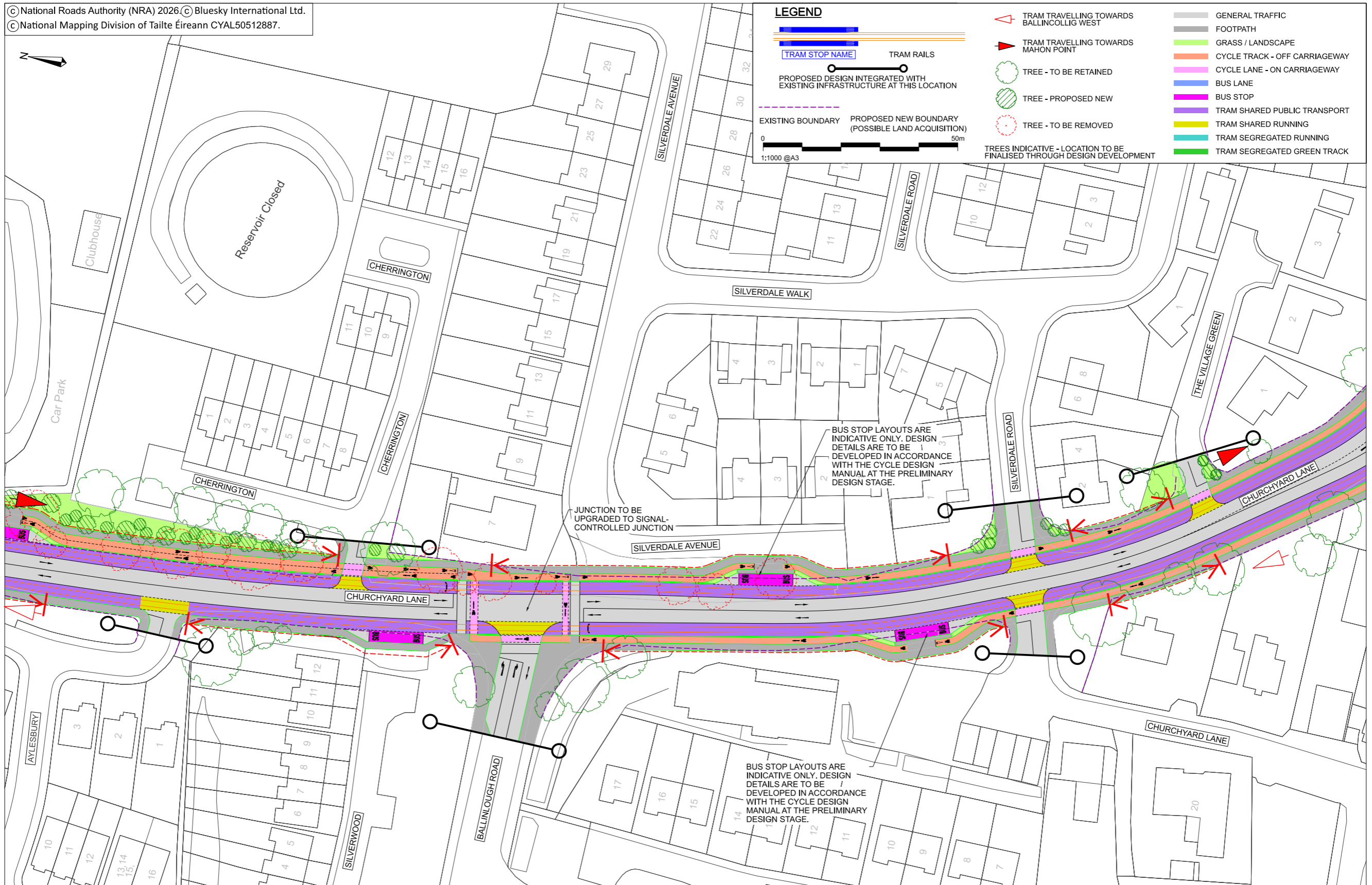


LUAS ALIGNMENT AND STOPS REFLECT THE PREFERRED ROUTE. ALL OTHER FEATURES ARE INDICATIVE ONLY AND SUBJECT TO CHANGE FOLLOWING NEXT STAGES OF THE DESIGN.

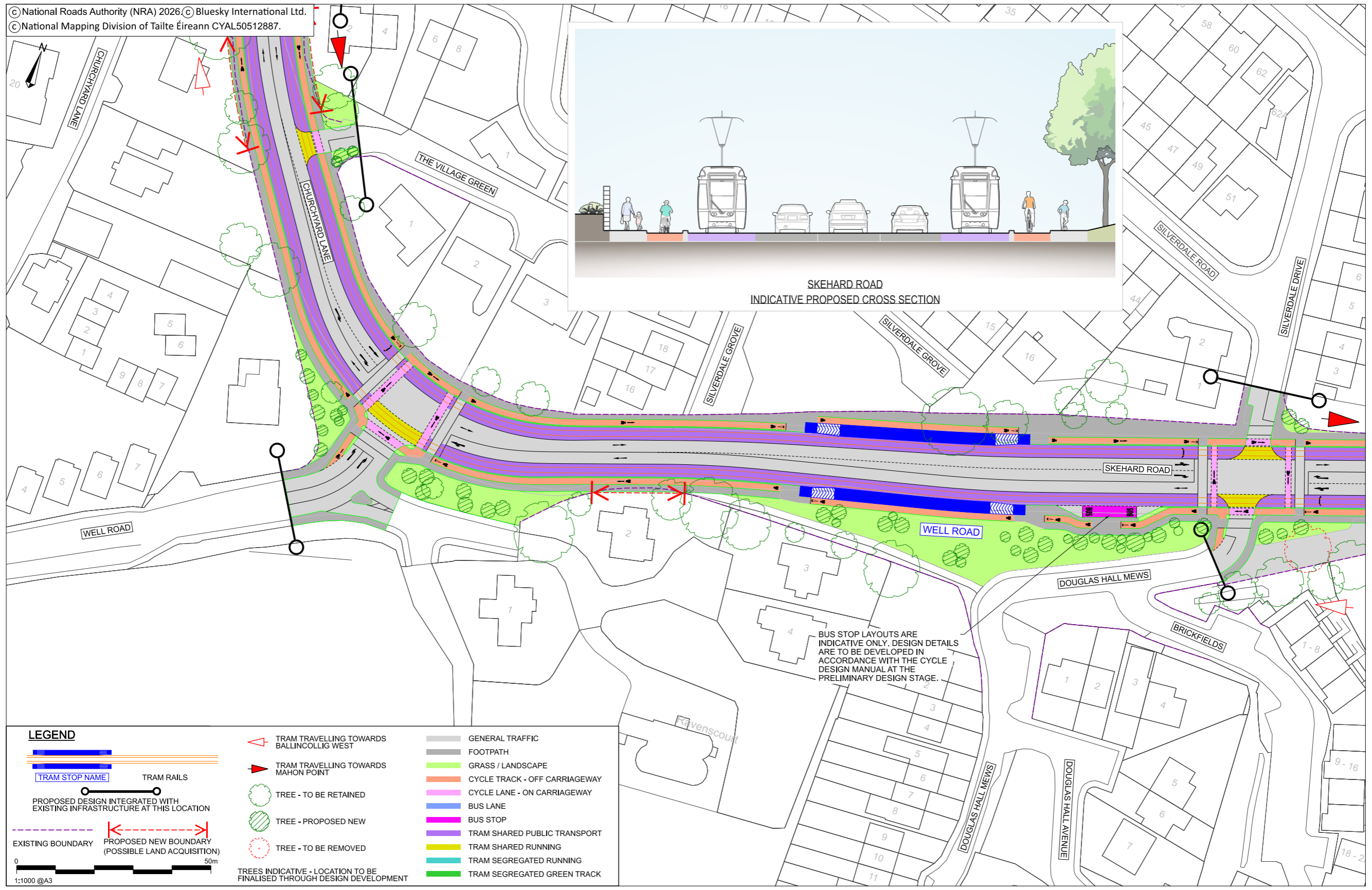


LUAS ALIGNMENT AND STOPS REFLECT THE PREFERRED ROUTE. ALL OTHER FEATURES ARE INDICATIVE ONLY AND SUBJECT TO CHANGE FOLLOWING NEXT STAGES OF THE DESIGN.

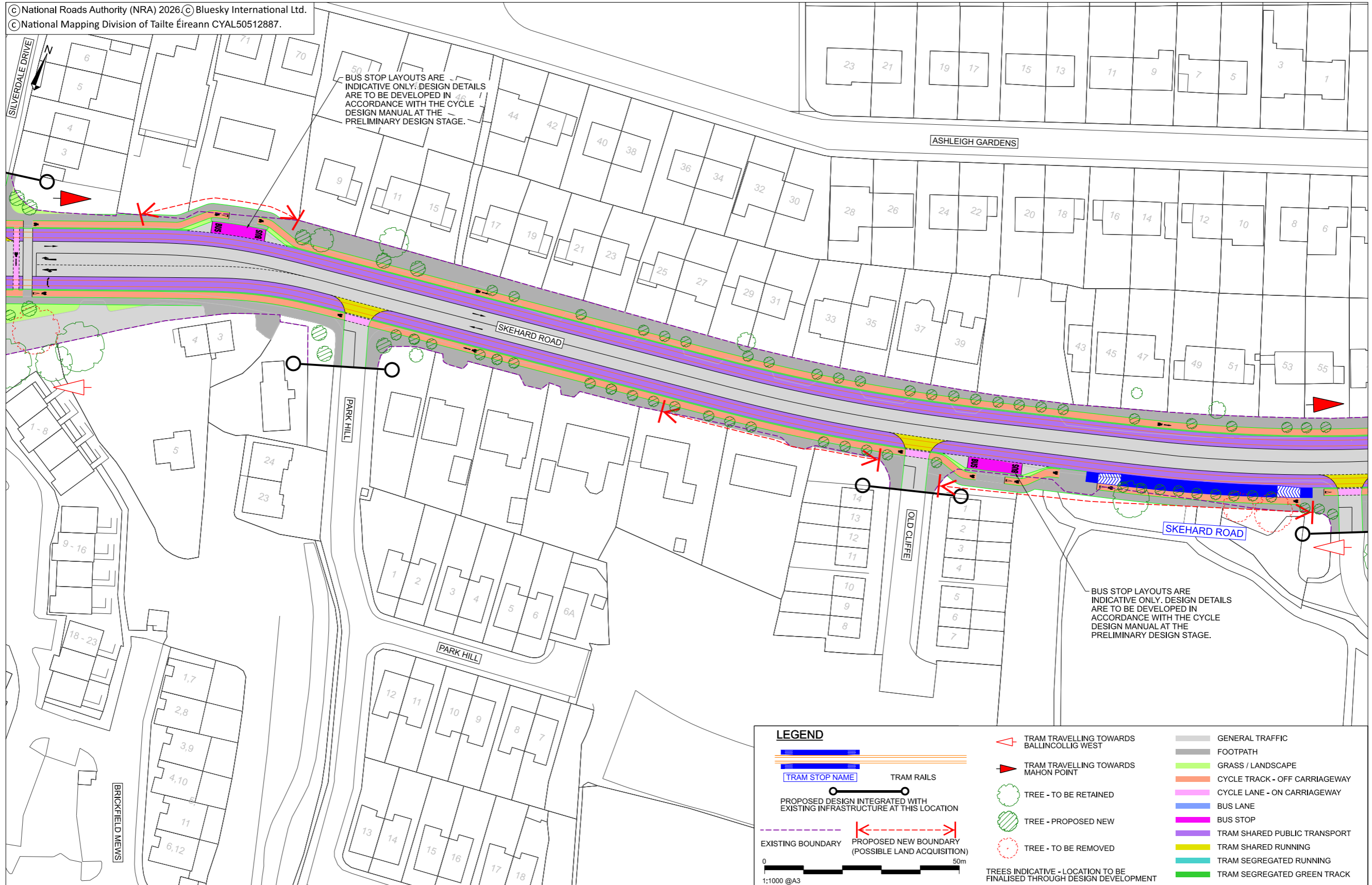
© National Roads Authority (NRA) 2026. © Bluesky International Ltd.
 © National Mapping Division of Tailte Éireann CYAL50512887.



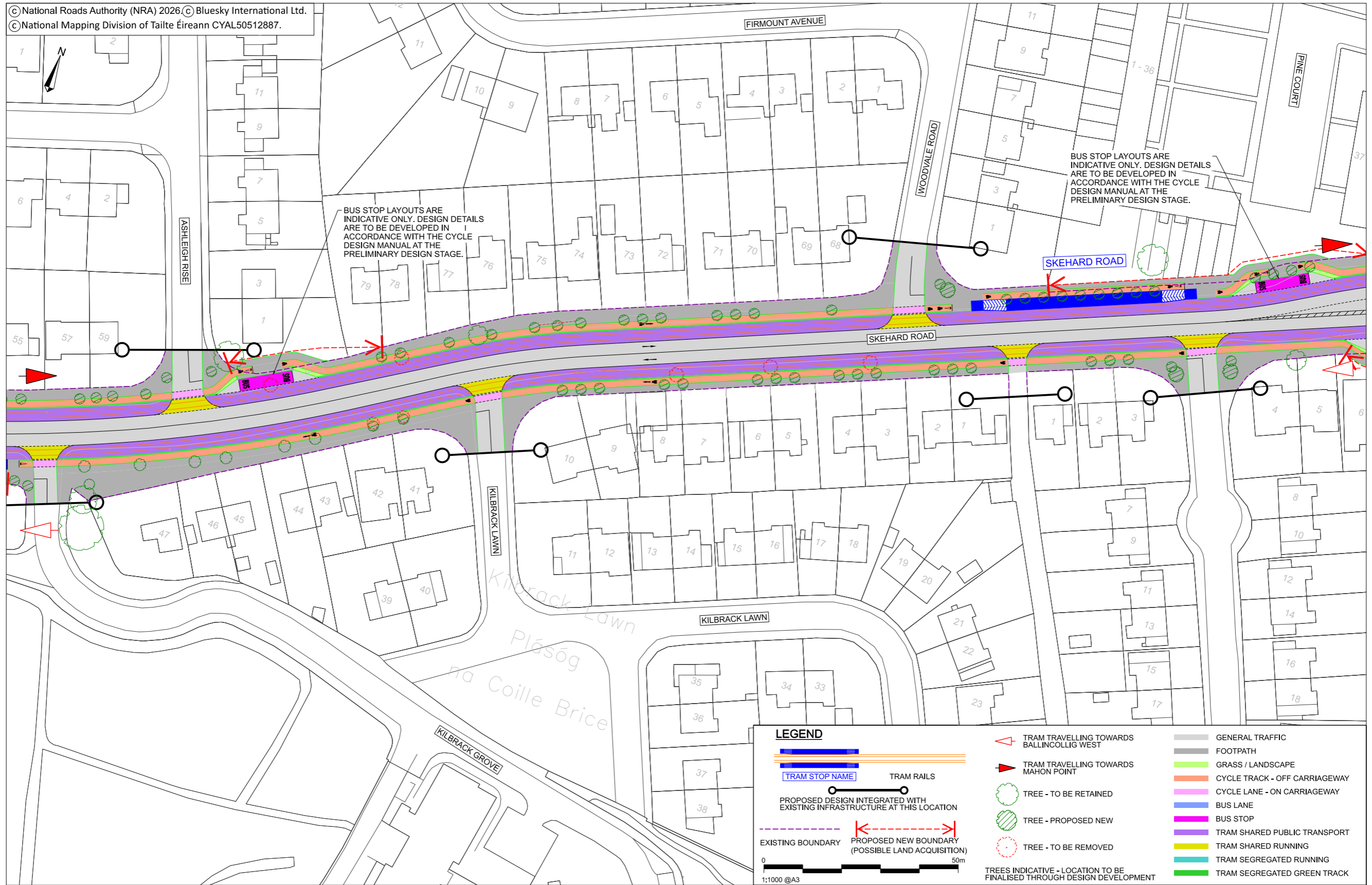
LUAS ALIGNMENT AND STOPS REFLECT THE PREFERRED ROUTE. ALL OTHER FEATURES ARE INDICATIVE ONLY AND SUBJECT TO CHANGE FOLLOWING NEXT STAGES OF THE DESIGN.



© National Roads Authority (NRA) 2026. © Bluesky International Ltd.
 © National Mapping Division of Tailte Éireann CYAL50512887.

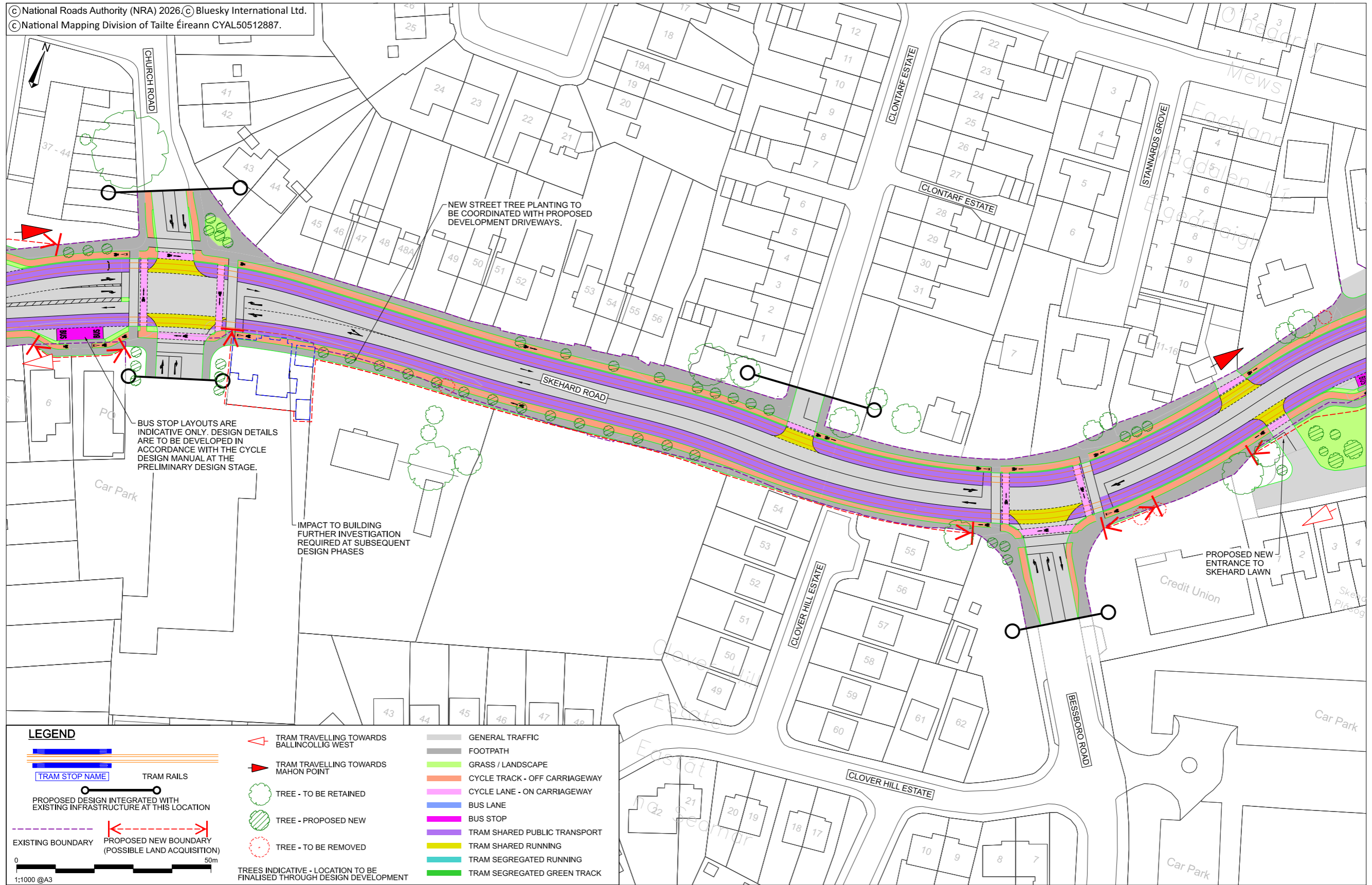


LUAS ALIGNMENT AND STOPS REFLECT THE PREFERRED ROUTE. ALL OTHER FEATURES ARE INDICATIVE ONLY AND SUBJECT TO CHANGE FOLLOWING NEXT STAGES OF THE DESIGN.

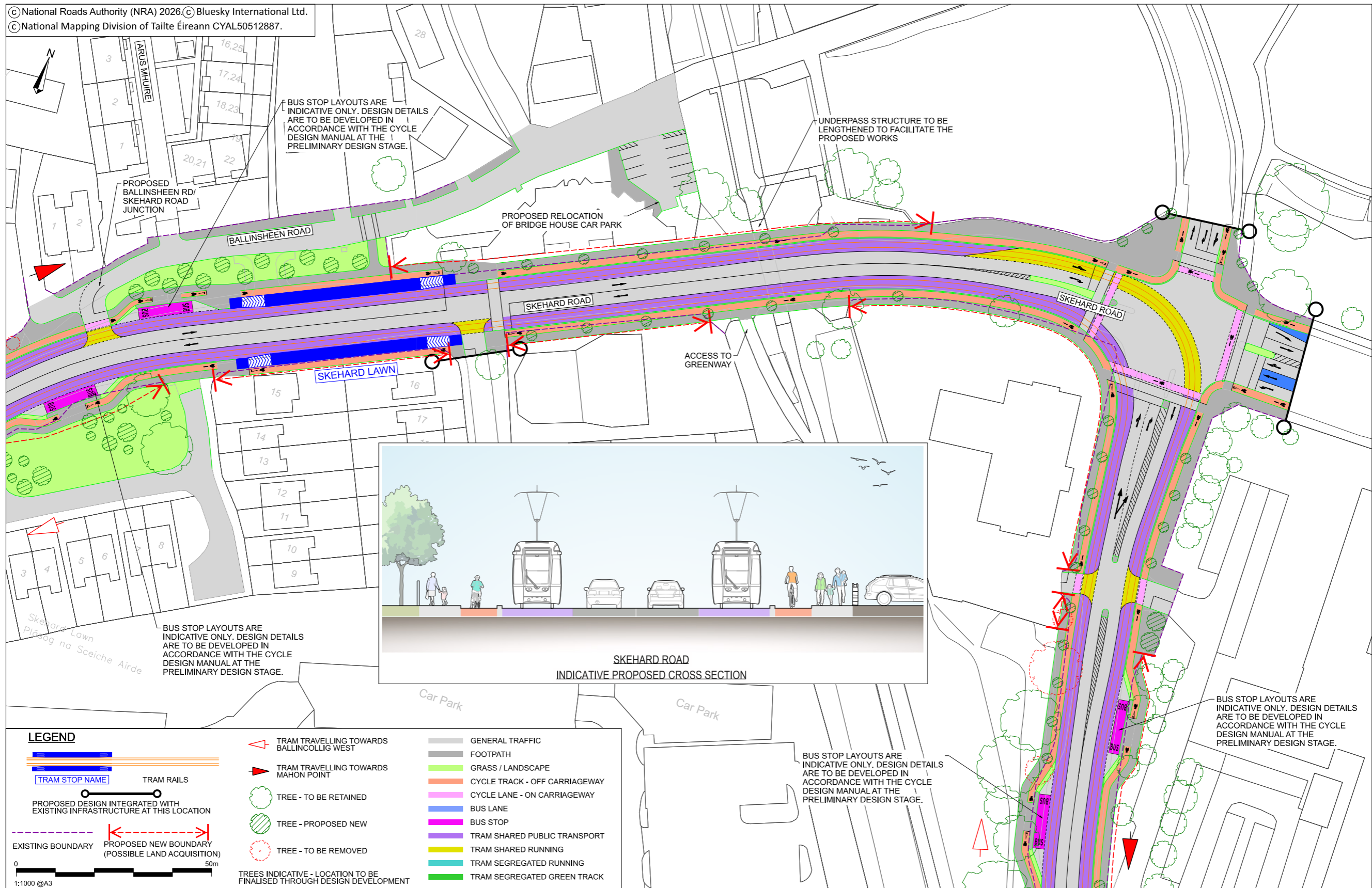


LUAS ALIGNMENT AND STOPS REFLECT THE PREFERRED ROUTE. ALL OTHER FEATURES ARE INDICATIVE ONLY AND SUBJECT TO CHANGE FOLLOWING NEXT STAGES OF THE DESIGN.

© National Roads Authority (NRA) 2026. © Bluesky International Ltd.
 © National Mapping Division of Tailte Éireann CYAL50512887.

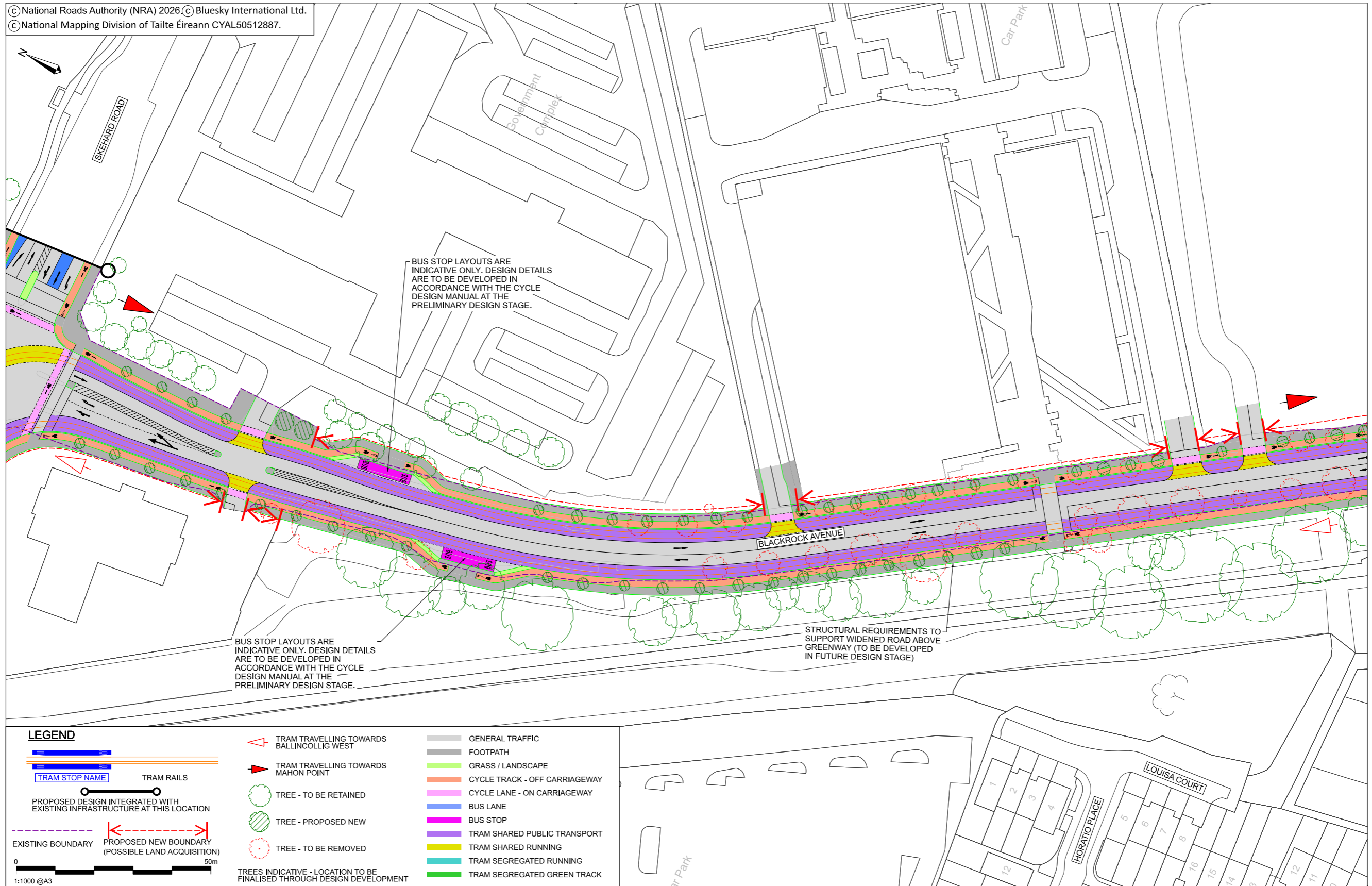


LUAS ALIGNMENT AND STOPS REFLECT THE PREFERRED ROUTE. ALL OTHER FEATURES ARE INDICATIVE ONLY AND SUBJECT TO CHANGE FOLLOWING NEXT STAGES OF THE DESIGN.



LUAS ALIGNMENT AND STOPS REFLECT THE PREFERRED ROUTE. ALL OTHER FEATURES ARE INDICATIVE ONLY AND SUBJECT TO CHANGE FOLLOWING NEXT STAGES OF THE DESIGN.

© National Roads Authority (NRA) 2026 © Bluesky International Ltd.
 © National Mapping Division of Tailte Éireann CYAL50512887.



LEGEND

		TRAM TRAVELLING TOWARDS BALLINCOLLIG WEST		GENERAL TRAFFIC
		TRAM TRAVELLING TOWARDS MAHON POINT		FOOTPATH
		TREE - TO BE RETAINED		GRASS / LANDSCAPE
		TREE - PROPOSED NEW		CYCLE TRACK - OFF CARRIAGEWAY
		TREE - TO BE REMOVED		CYCLE LANE - ON CARRIAGEWAY
		TREES INDICATIVE - LOCATION TO BE FINALISED THROUGH DESIGN DEVELOPMENT		BUS LANE
				BUS STOP
				TRAM SHARED PUBLIC TRANSPORT
				TRAM SHARED RUNNING
				TRAM SEGREGATED RUNNING
				TRAM SEGREGATED GREEN TRACK

PROPOSED DESIGN INTEGRATED WITH EXISTING INFRASTRUCTURE AT THIS LOCATION

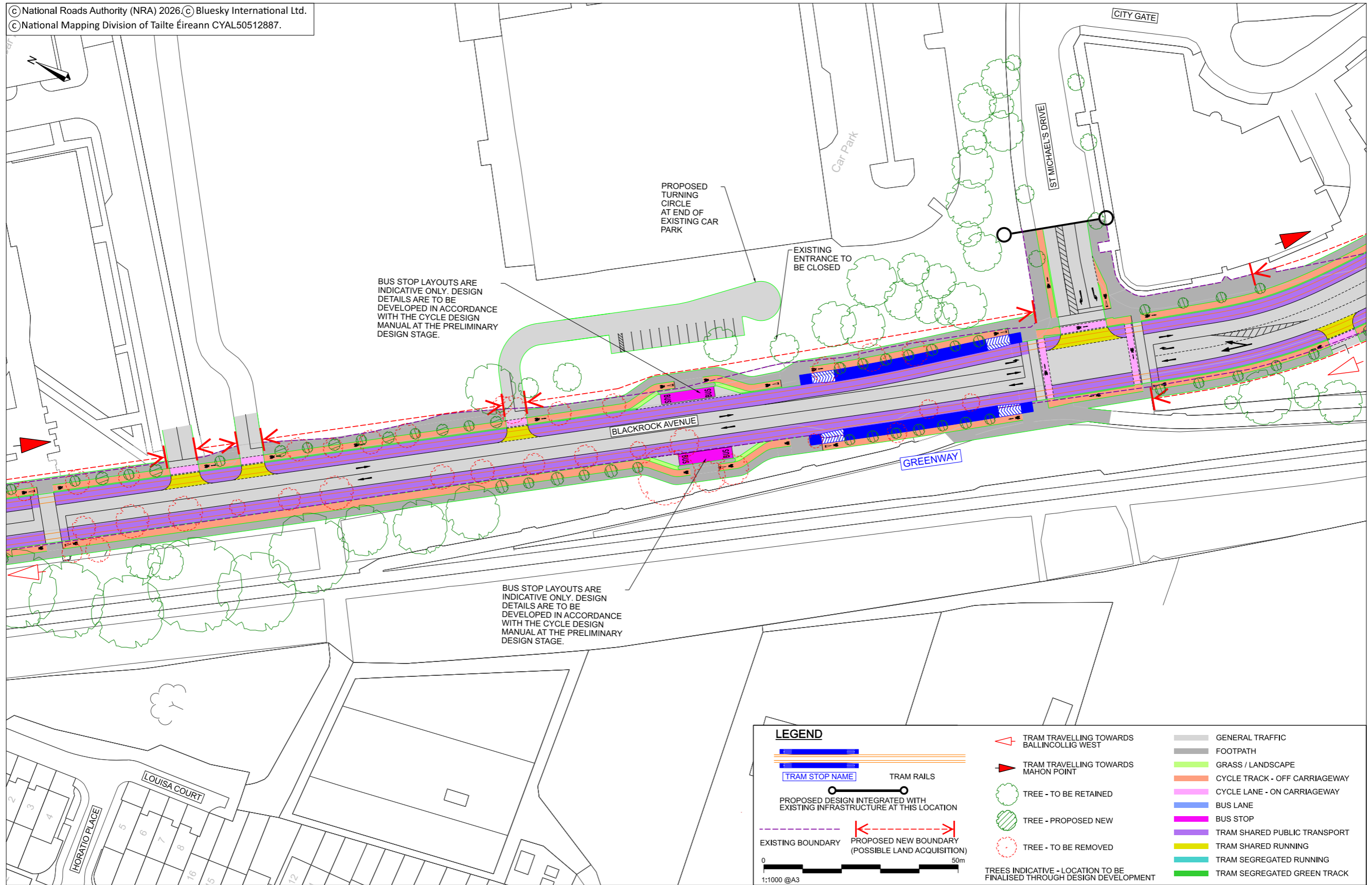
EXISTING BOUNDARY PROPOSED NEW BOUNDARY (POSSIBLE LAND ACQUISITION)

0 50m

1:1000 @ A3

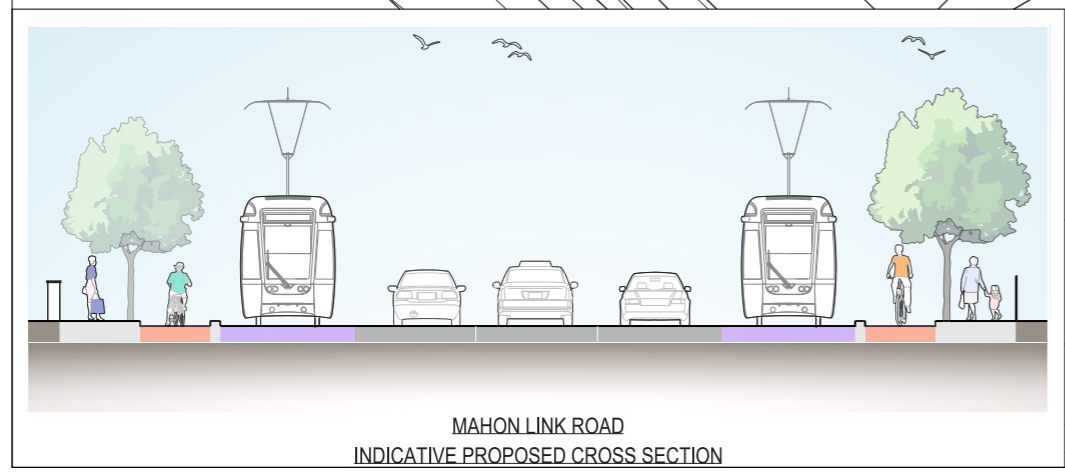
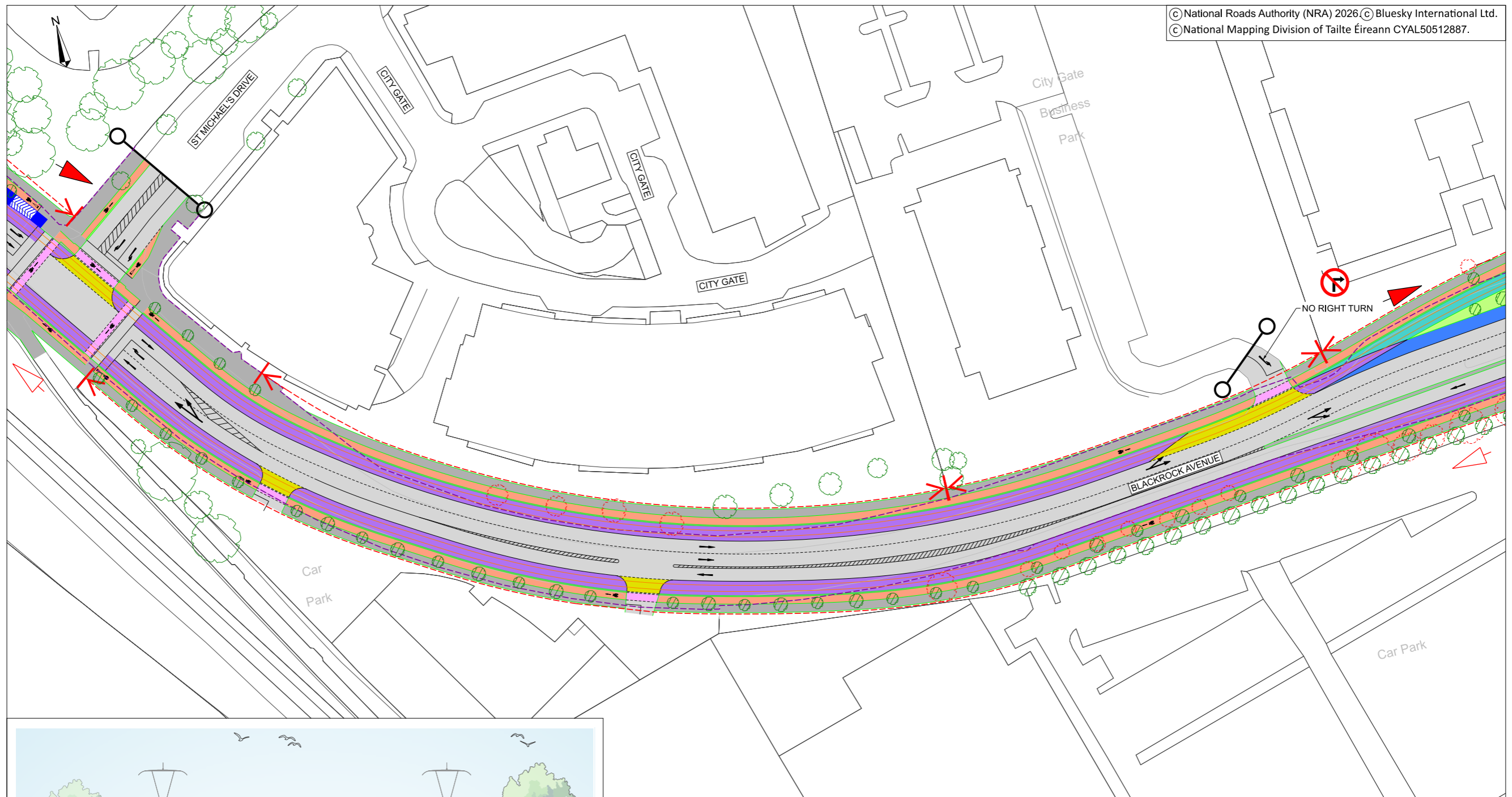
LUAS ALIGNMENT AND STOPS REFLECT THE PREFERRED ROUTE. ALL OTHER FEATURES ARE INDICATIVE ONLY AND SUBJECT TO CHANGE FOLLOWING NEXT STAGES OF THE DESIGN.

© National Roads Authority (NRA) 2026. © Bluesky International Ltd.
 © National Mapping Division of Tailte Éireann CYAL50512887.



LUAS ALIGNMENT AND STOPS REFLECT THE PREFERRED ROUTE. ALL OTHER FEATURES ARE INDICATIVE ONLY AND SUBJECT TO CHANGE FOLLOWING NEXT STAGES OF THE DESIGN.

© National Roads Authority (NRA) 2026. © Bluesky International Ltd.
 © National Mapping Division of Tailte Éireann CYAL50512887.



LEGEND

	TRAM RAILS		TRAM TRAVELLING TOWARDS BALLINCOLLIG WEST		GENERAL TRAFFIC
	TRAM RAILS		TRAM TRAVELLING TOWARDS MAHON POINT		FOOTPATH
	PROPOSED DESIGN INTEGRATED WITH EXISTING INFRASTRUCTURE AT THIS LOCATION		TREE - TO BE RETAINED		GRASS / LANDSCAPE
	EXISTING BOUNDARY		TREE - PROPOSED NEW		CYCLE TRACK - OFF CARRIAGEWAY
	PROPOSED NEW BOUNDARY (POSSIBLE LAND ACQUISITION)		TREE - TO BE REMOVED		CYCLE LANE - ON CARRIAGEWAY
	1:1000 @A3				BUS LANE
					BUS STOP
					TRAM SHARED PUBLIC TRANSPORT
					TRAM SHARED RUNNING
					TRAM SEGREGATED RUNNING
			TREES INDICATIVE - LOCATION TO BE FINALISED THROUGH DESIGN DEVELOPMENT		TRAM SEGREGATED GREEN TRACK

LUAS ALIGNMENT AND STOPS REFLECT THE PREFERRED ROUTE. ALL OTHER FEATURES ARE INDICATIVE ONLY AND SUBJECT TO CHANGE FOLLOWING NEXT STAGES OF THE DESIGN.

