

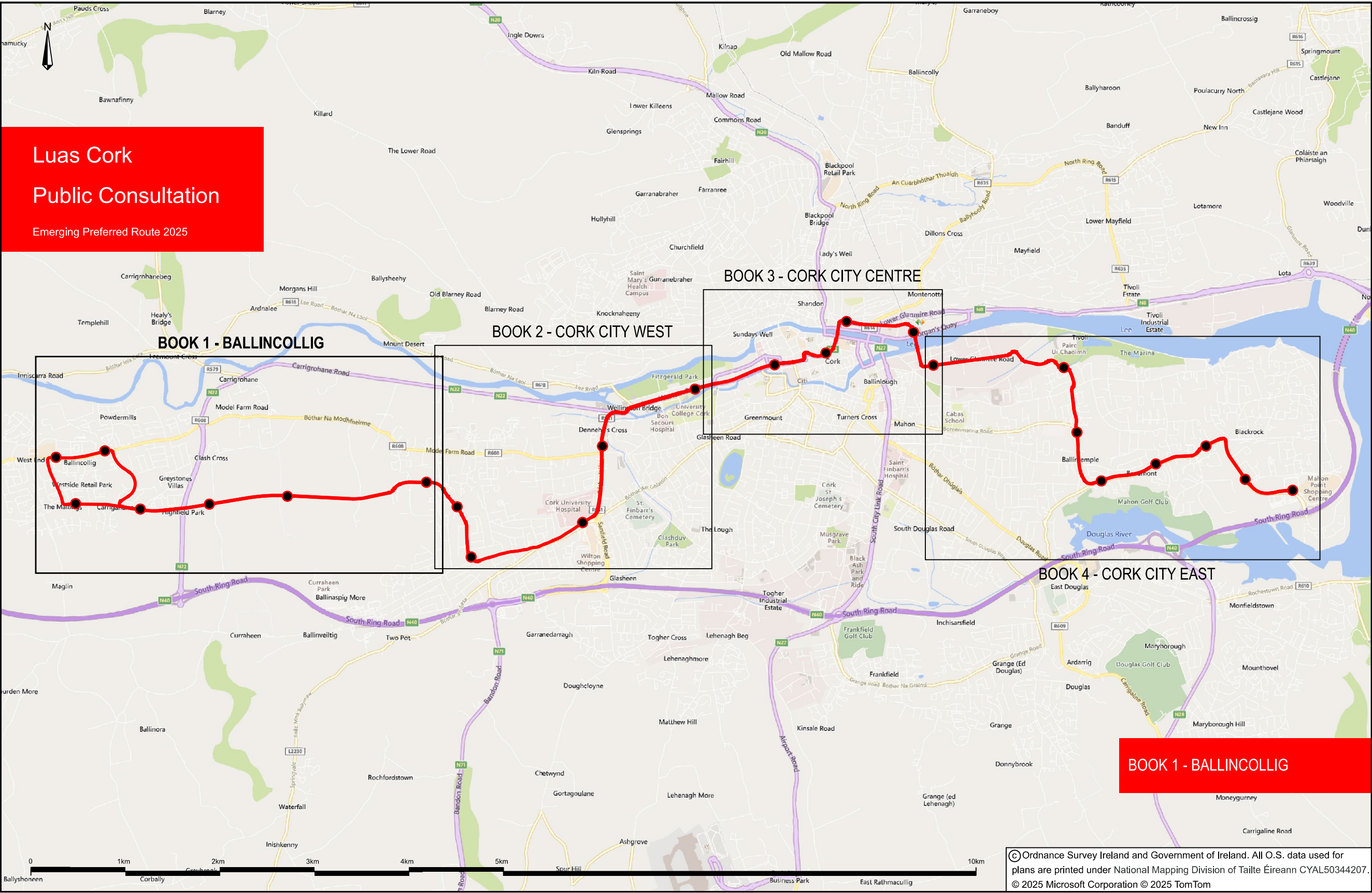
Luas Cork Public Consultation

Emerging Preferred Route 2025

Book 1 – Ballincollig Area

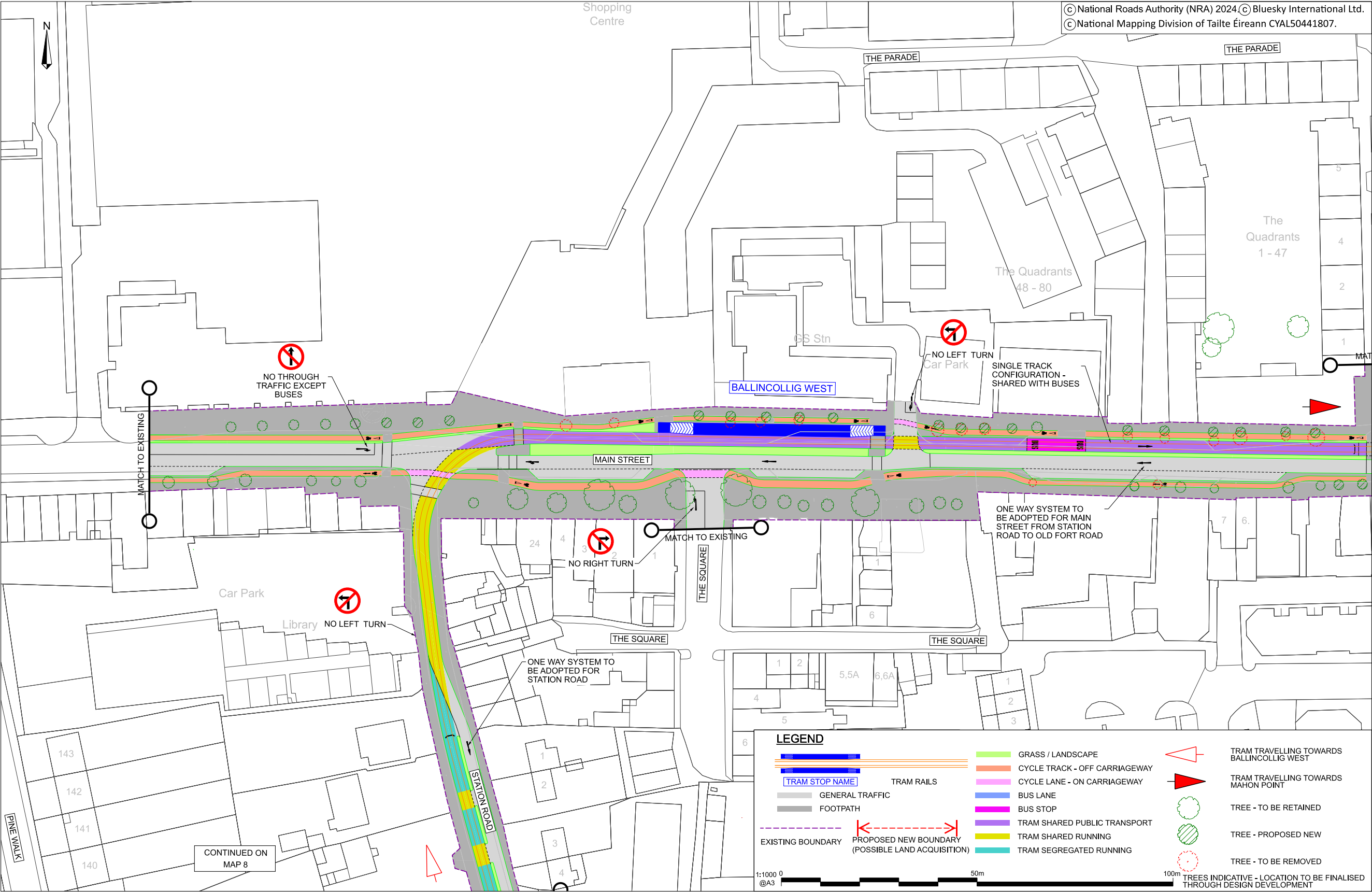


Luas Cork / Emerging Preferred Route

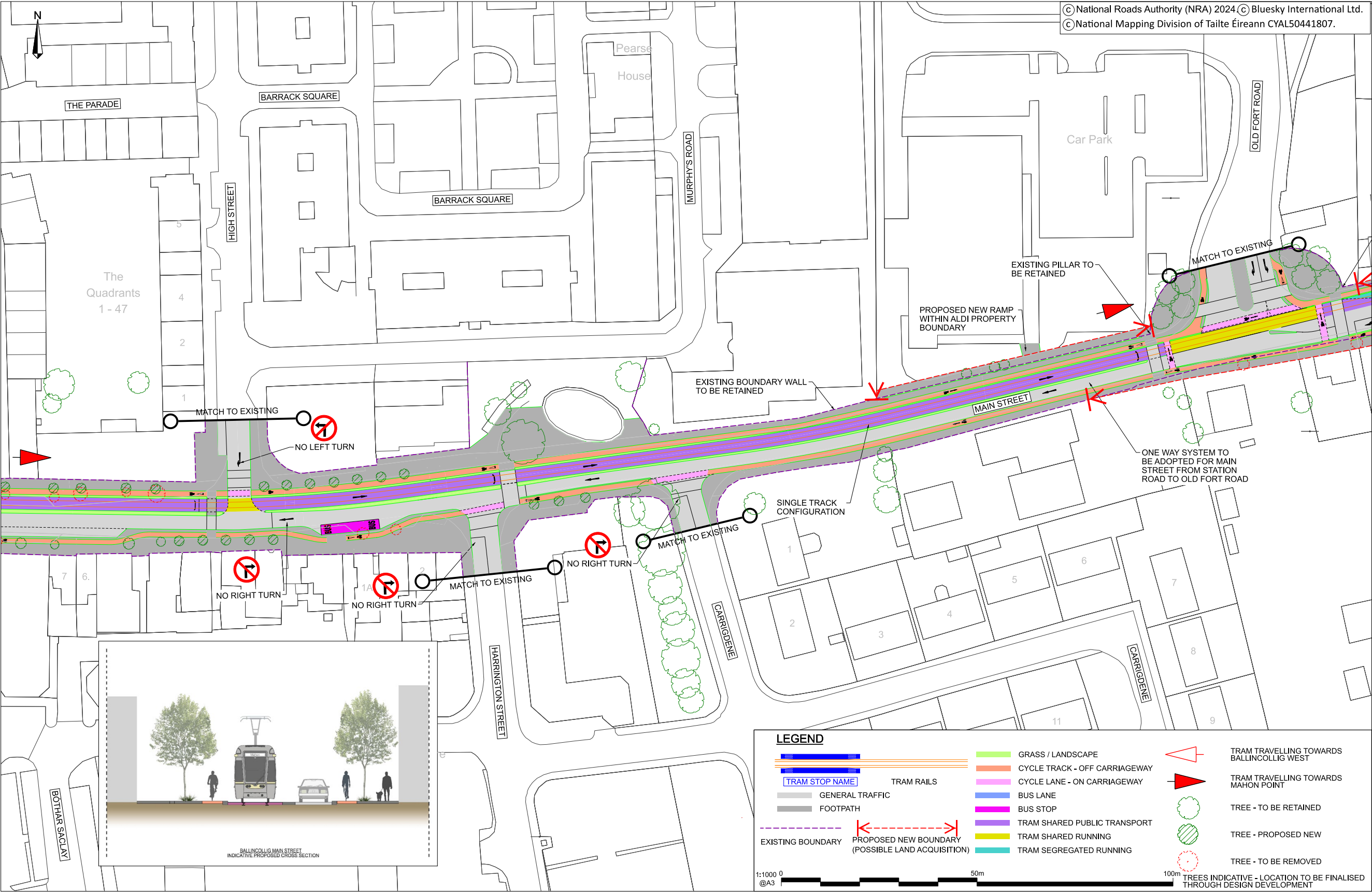


Luas Cork / Emerging Preferred Route

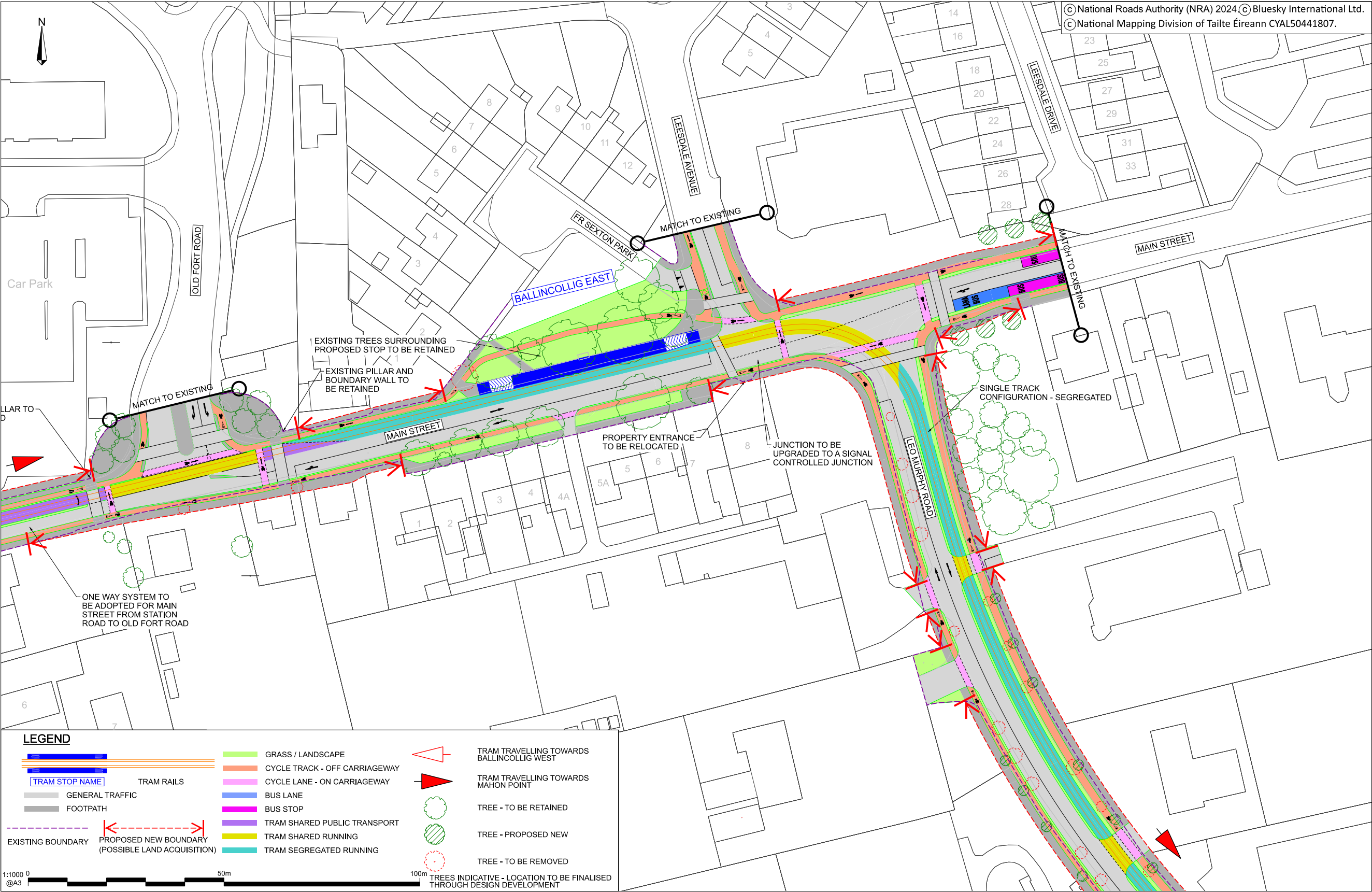




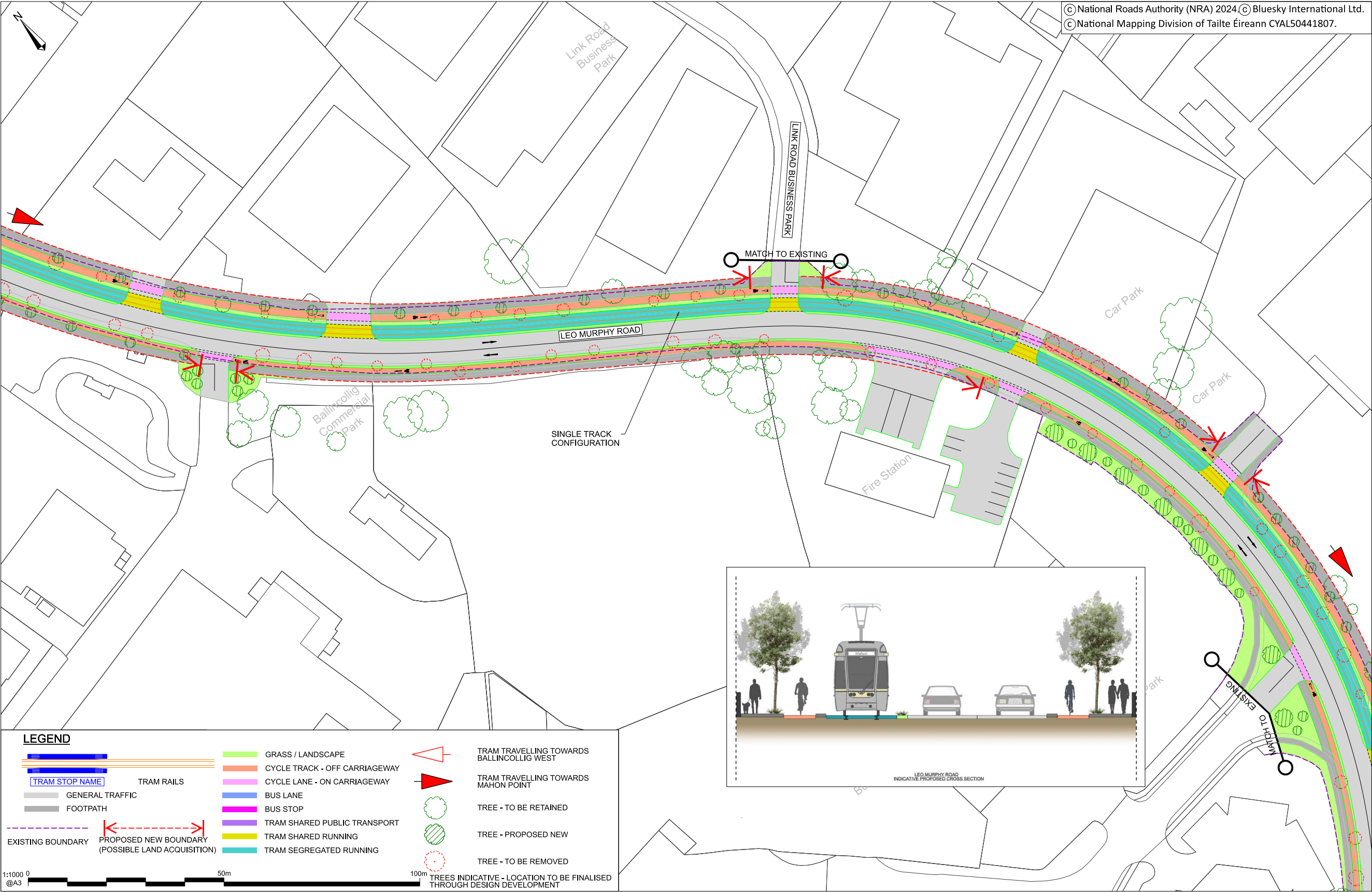
LUAS ALIGNMENT AND STOPS REFLECT THE EMERGING PREFERRED ROUTE. ALL OTHER FEATURES ARE INDICATIVE ONLY AND SUBJECT TO CHANGE FOLLOWING NEXT STAGES OF THE DESIGN.



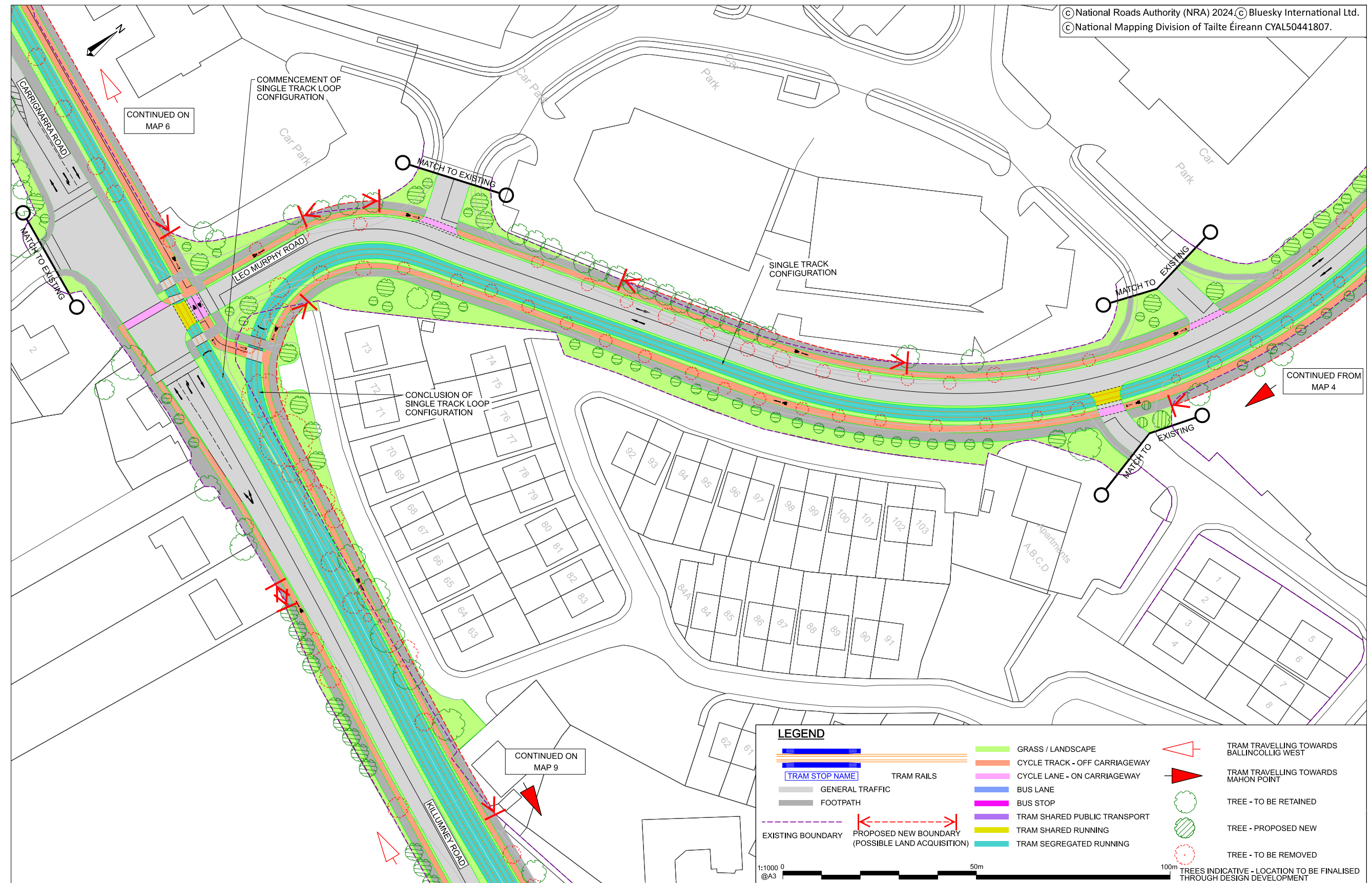
LUAS ALIGNMENT AND STOPS REFLECT THE EMERGING PREFERRED ROUTE. ALL OTHER FEATURES ARE INDICATIVE ONLY AND SUBJECT TO CHANGE FOLLOWING NEXT STAGES OF THE DESIGN.



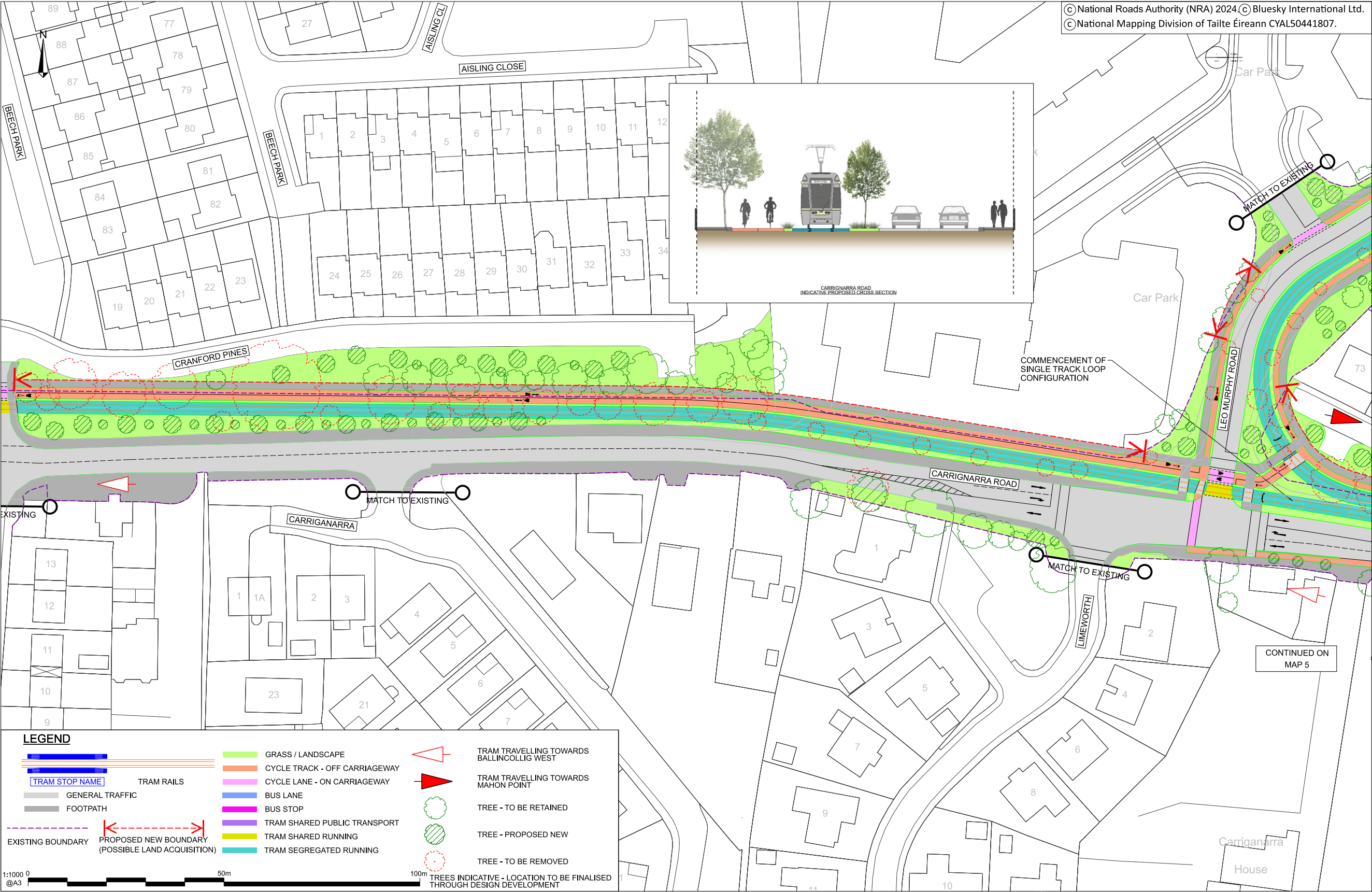
LUAS ALIGNMENT AND STOPS REFLECT THE EMERGING PREFERRED ROUTE. ALL OTHER FEATURES ARE INDICATIVE ONLY AND SUBJECT TO CHANGE FOLLOWING NEXT STAGES OF THE DESIGN.



LUAS ALIGNMENT AND STOPS REFLECT THE EMERGING PREFERRED ROUTE. ALL OTHER FEATURES ARE INDICATIVE ONLY AND SUBJECT TO CHANGE FOLLOWING NEXT STAGES OF THE DESIGN.



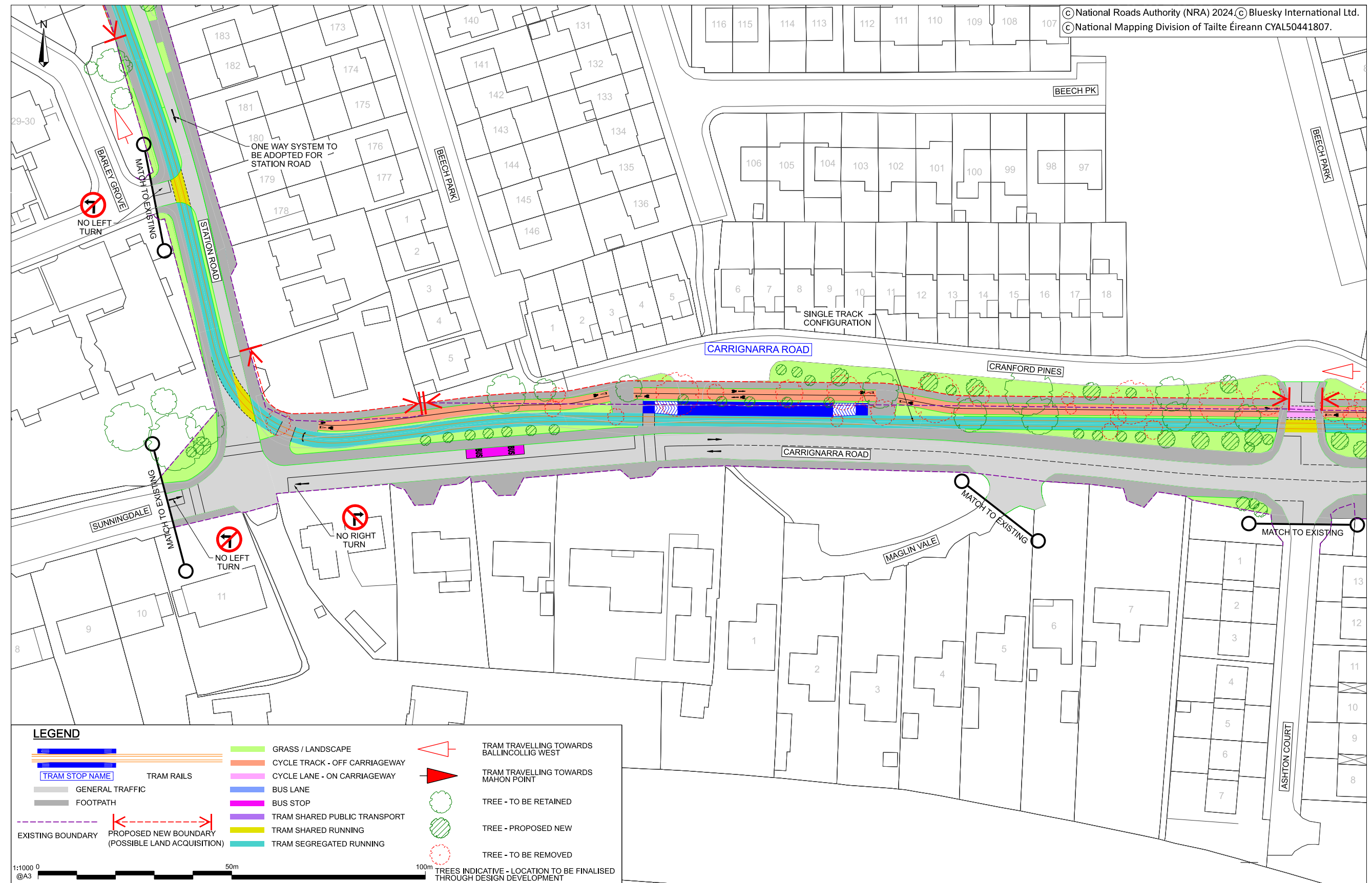
LUAS ALIGNMENT AND STOPS REFLECT THE EMERGING PREFERRED ROUTE. ALL OTHER FEATURES ARE INDICATIVE ONLY AND SUBJECT TO CHANGE FOLLOWING NEXT STAGES OF THE DESIGN.



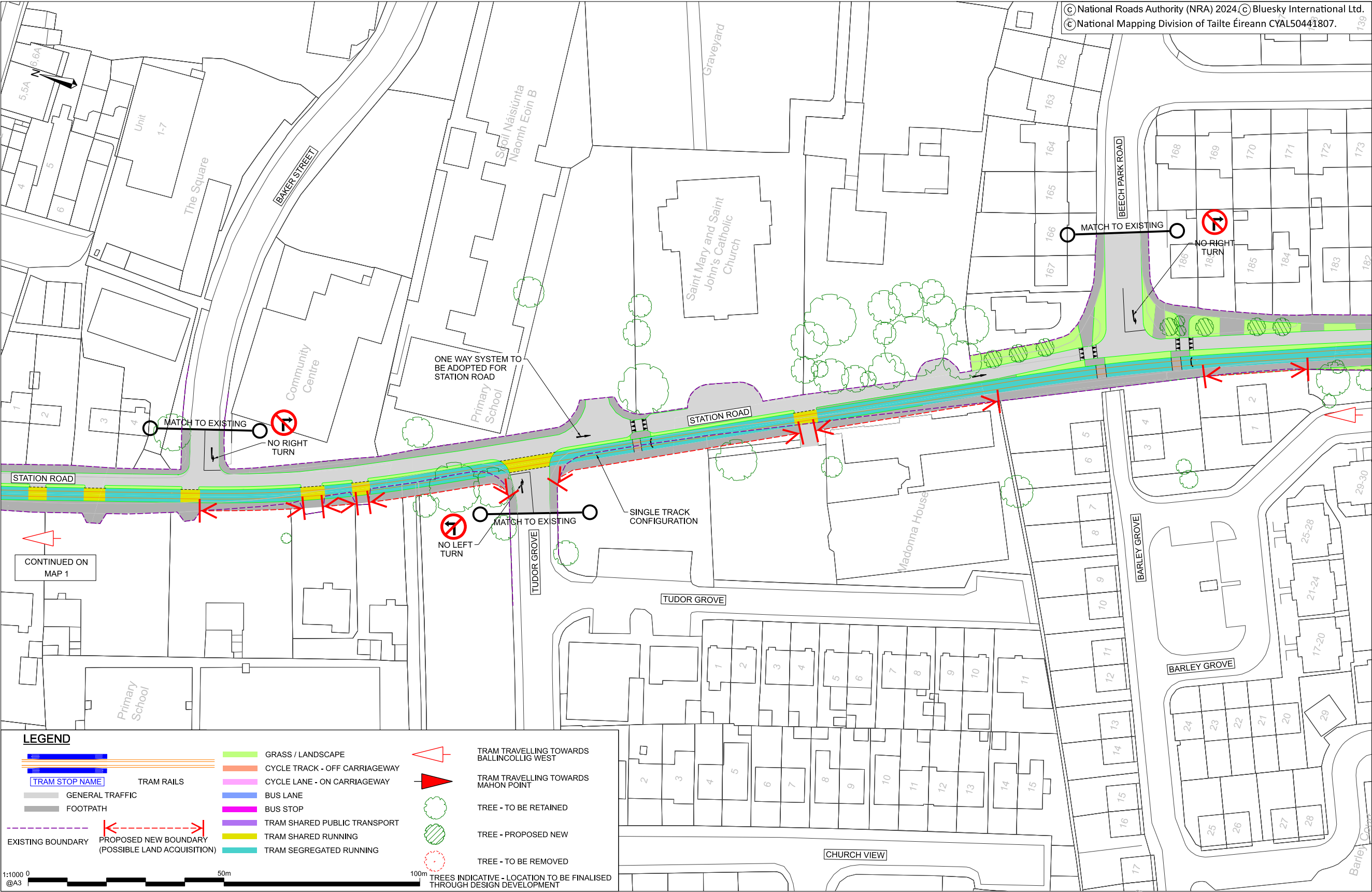
LUAS ALIGNMENT AND STOPS REFLECT THE EMERGING PREFERRED ROUTE. ALL OTHER FEATURES ARE INDICATIVE ONLY AND SUBJECT TO CHANGE FOLLOWING NEXT STAGES OF THE DESIGN.

Book 1 - Ballincollig Area - Map 7

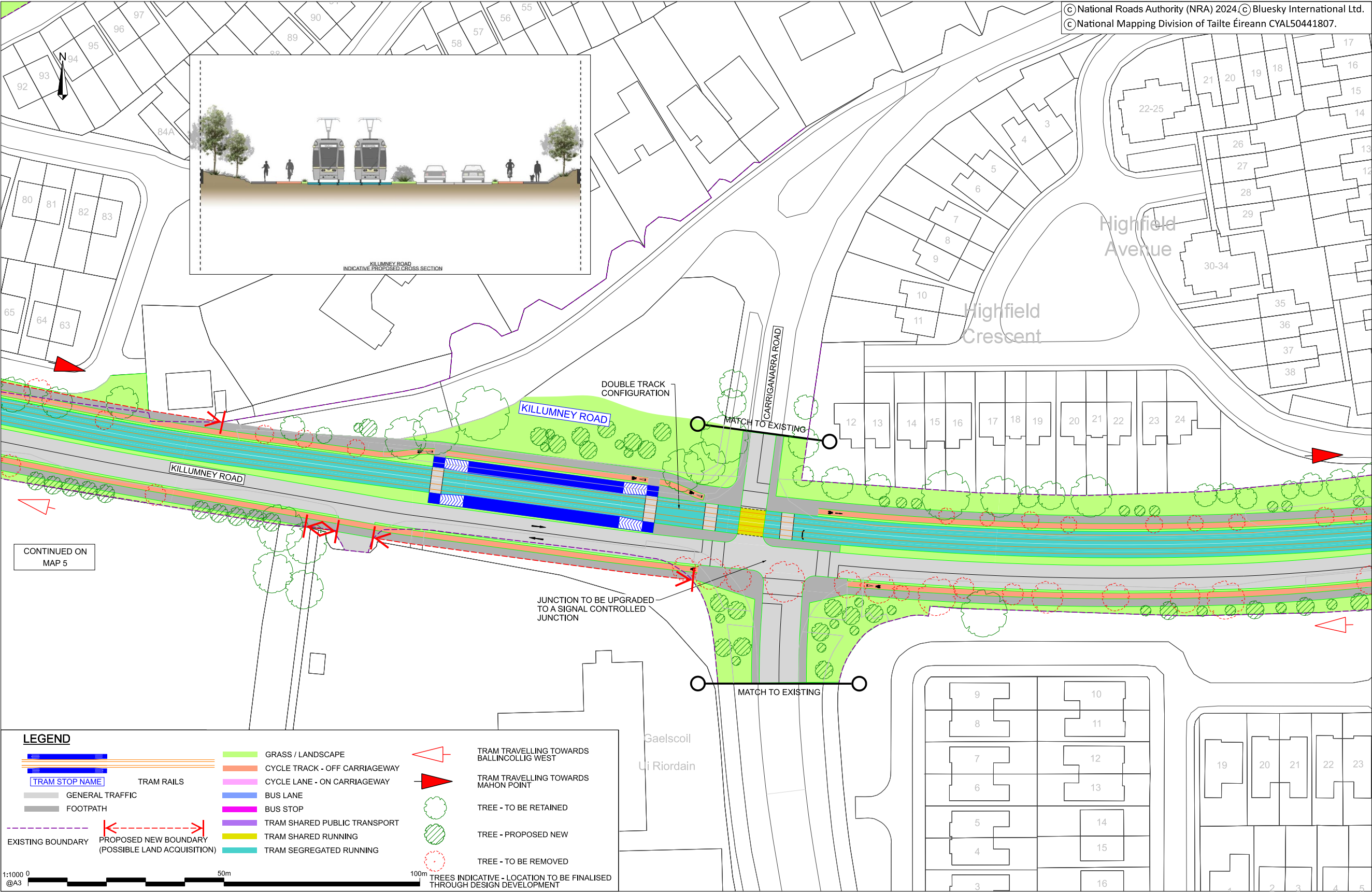
Luas Cork / Emerging Preferred Route



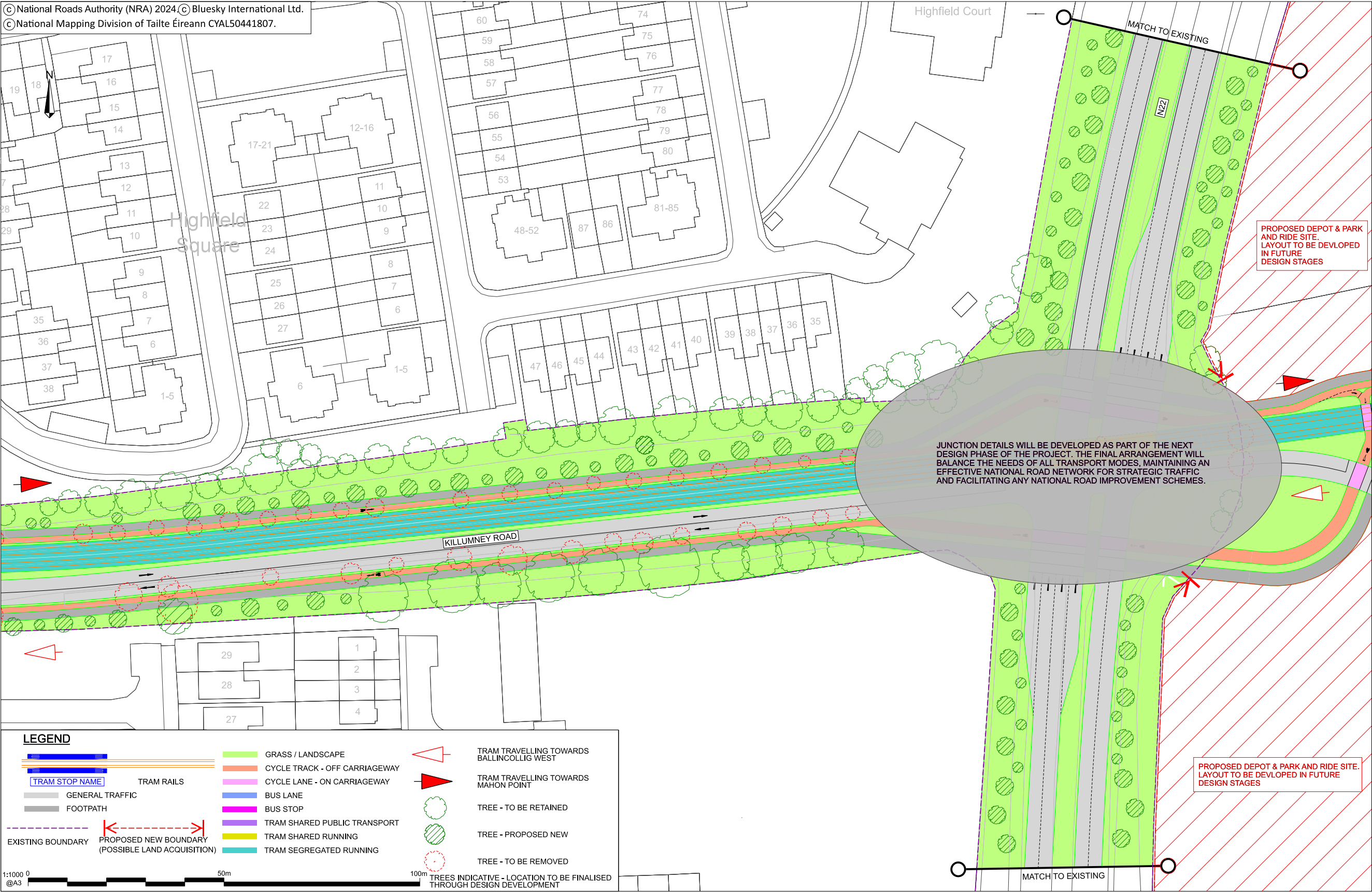
LUAS ALIGNMENT AND STOPS REFLECT THE EMERGING PREFERRED ROUTE. ALL OTHER FEATURES ARE INDICATIVE ONLY AND SUBJECT TO CHANGE FOLLOWING NEXT STAGES OF THE DESIGN.



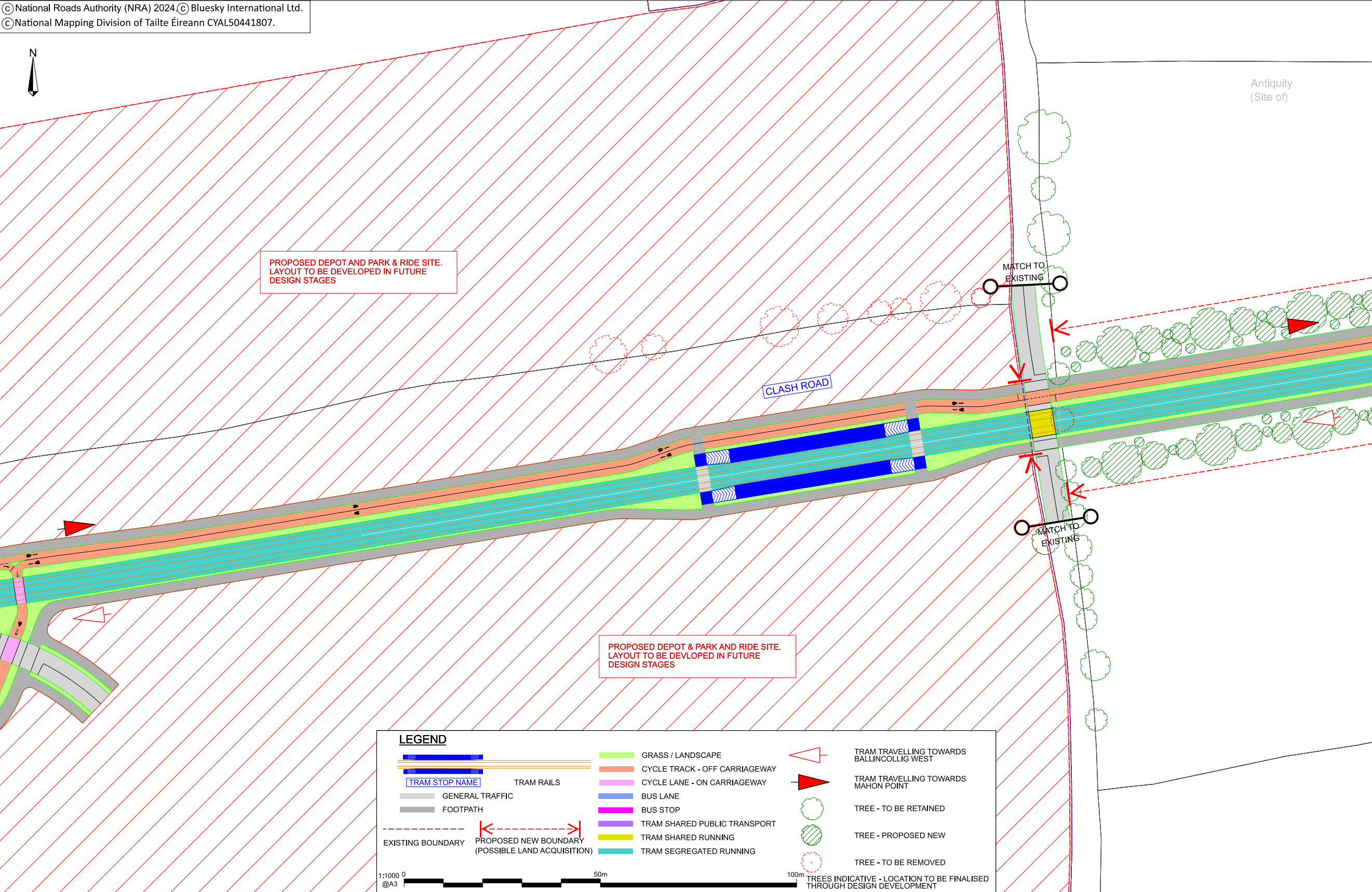
LUAS ALIGNMENT AND STOPS REFLECT THE EMERGING PREFERRED ROUTE. ALL OTHER FEATURES ARE INDICATIVE ONLY AND SUBJECT TO CHANGE FOLLOWING NEXT STAGES OF THE DESIGN.



LUAS ALIGNMENT AND STOPS REFLECT THE EMERGING PREFERRED ROUTE. ALL OTHER FEATURES ARE INDICATIVE ONLY AND SUBJECT TO CHANGE FOLLOWING NEXT STAGES OF THE DESIGN.



LUAS ALIGNMENT AND STOPS REFLECT THE EMERGING PREFERRED ROUTE. ALL OTHER FEATURES ARE INDICATIVE ONLY AND SUBJECT TO CHANGE FOLLOWING NEXT STAGES OF THE DESIGN.

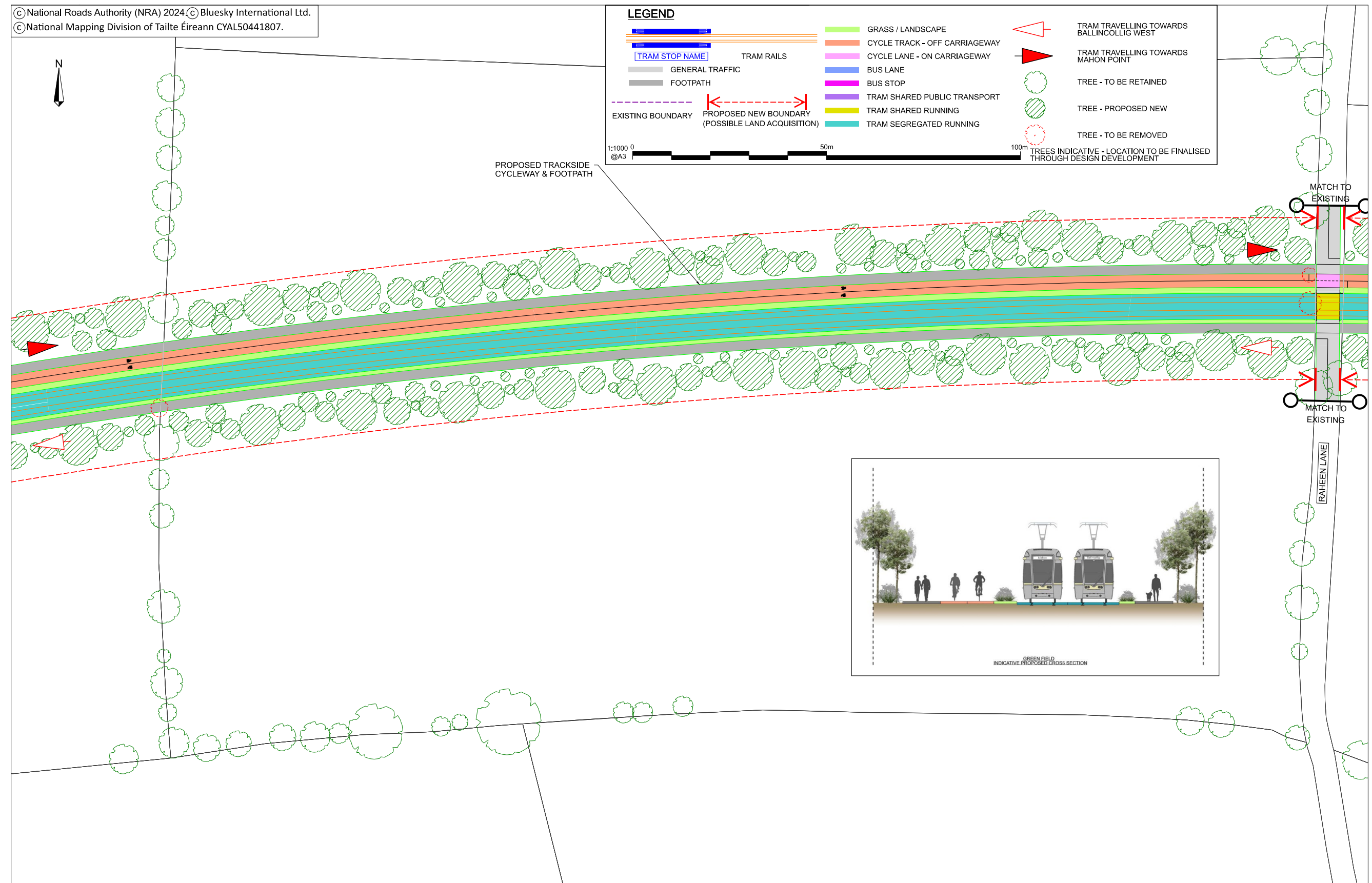




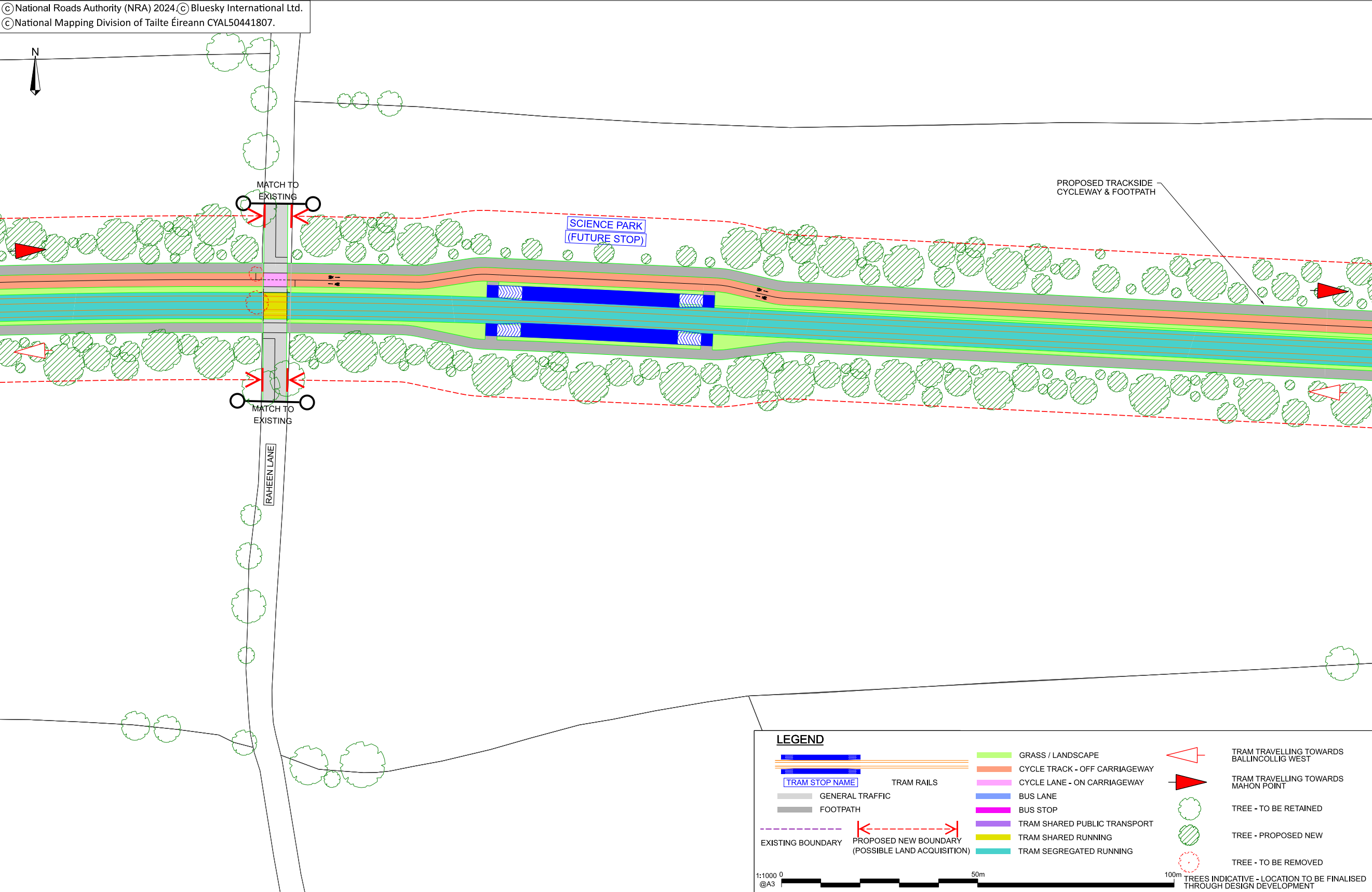
LUAS ALIGNMENT AND STOPS REFLECT THE EMERGING PREFERRED ROUTE. ALL OTHER FEATURES ARE INDICATIVE ONLY AND SUBJECT TO CHANGE FOLLOWING NEXT STAGES OF THE DESIGN.

Book 1 - Ballincollig Area - Map 13

Luas Cork / Emerging Preferred Route



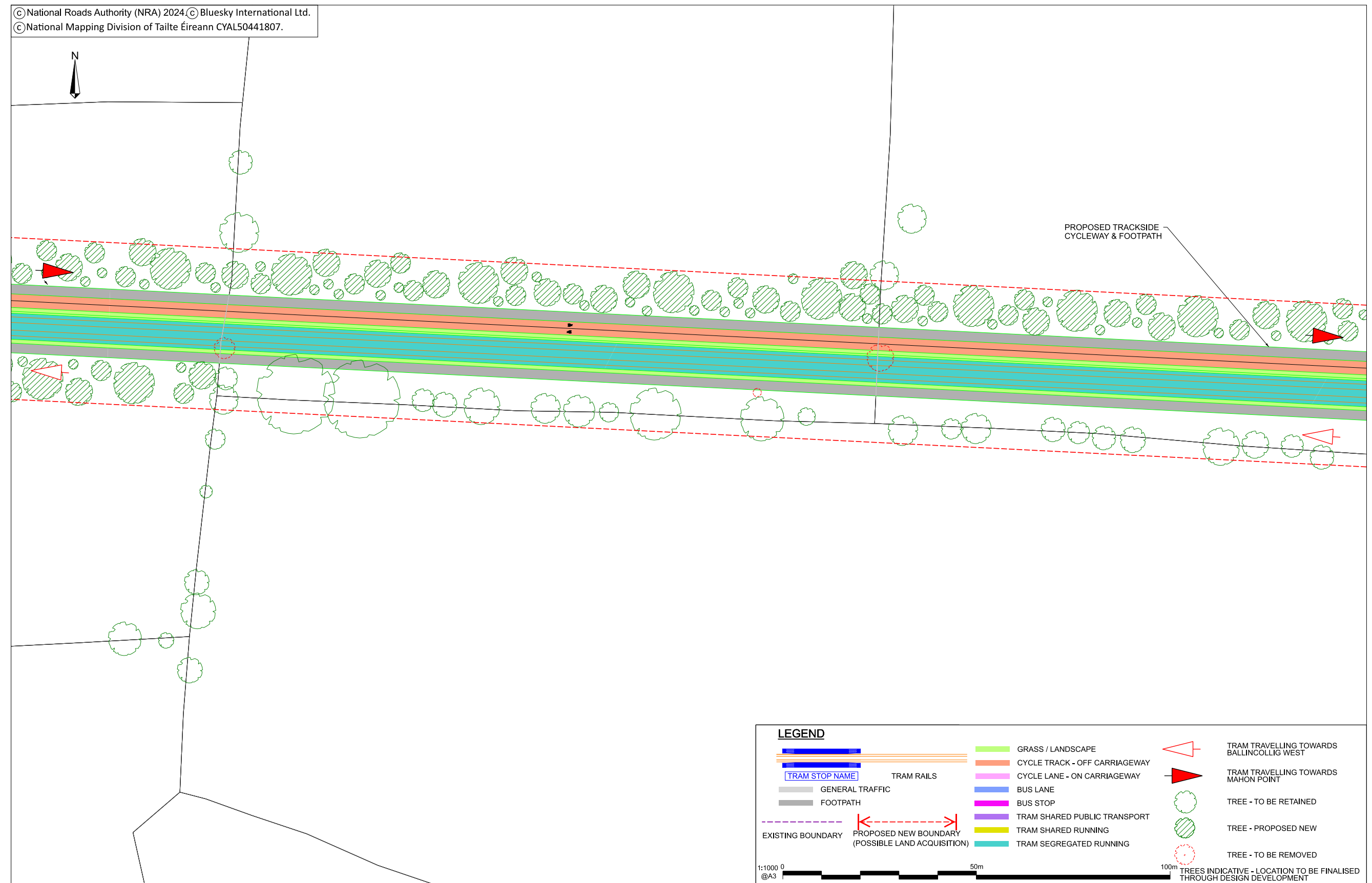
LUAS ALIGNMENT AND STOPS REFLECT THE EMERGING PREFERRED ROUTE. ALL OTHER FEATURES ARE INDICATIVE ONLY AND SUBJECT TO CHANGE FOLLOWING NEXT STAGES OF THE DESIGN.

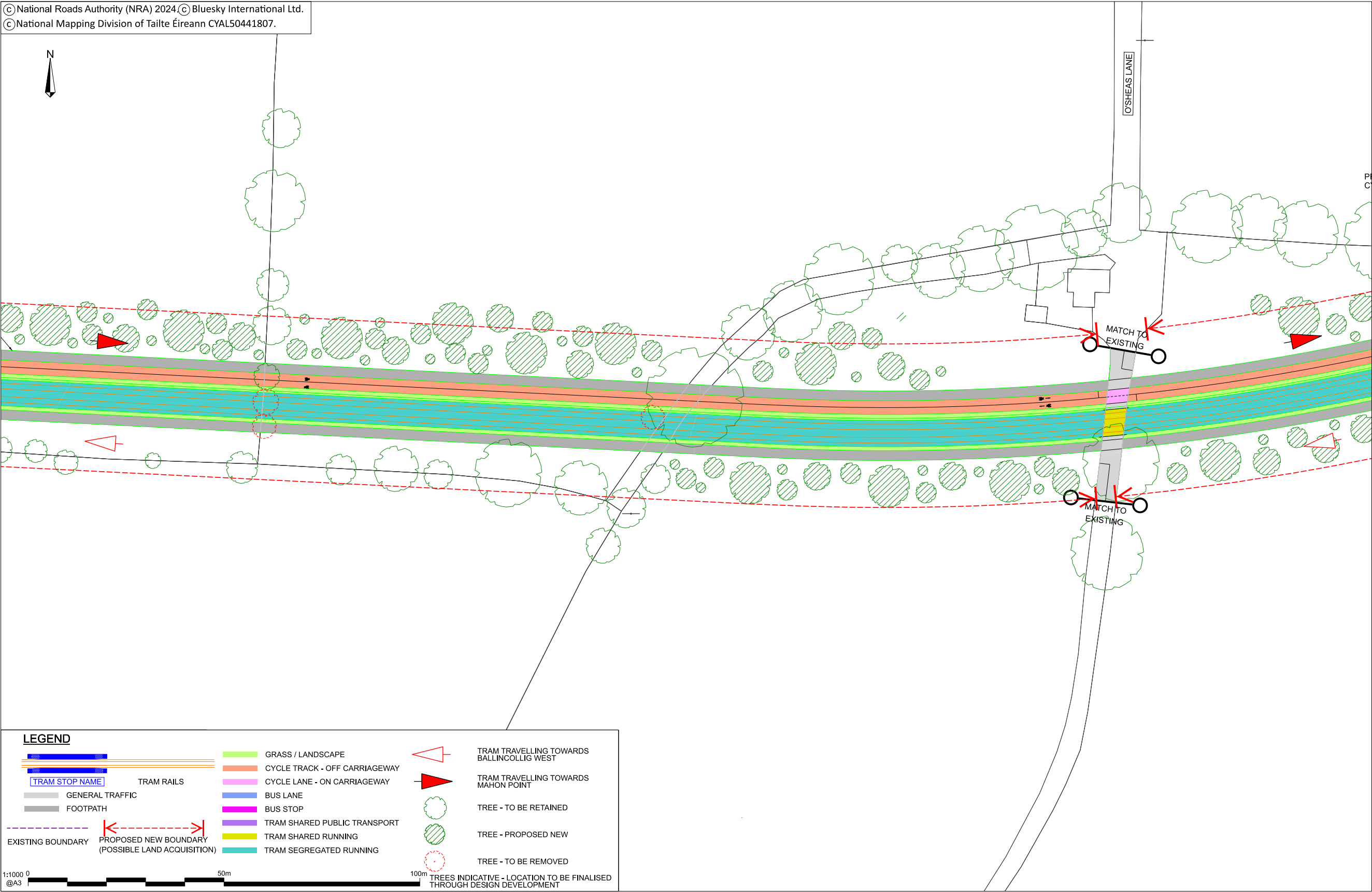


LUAS ALIGNMENT AND STOPS REFLECT THE EMERGING PREFERRED ROUTE. ALL OTHER FEATURES ARE INDICATIVE ONLY AND SUBJECT TO CHANGE FOLLOWING NEXT STAGES OF THE DESIGN.

Book 1 - Ballincollig Area - Map 15

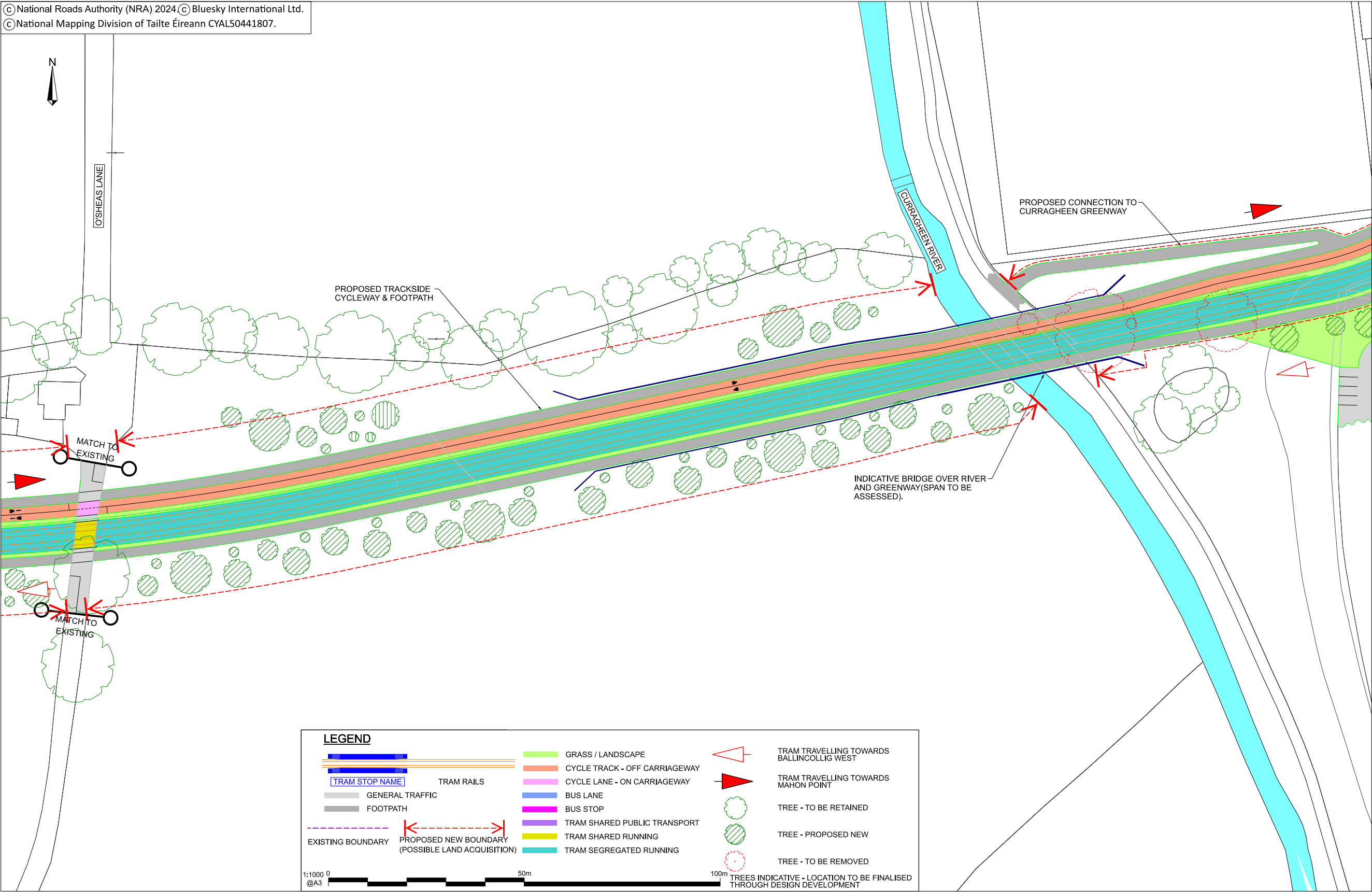
Luas Cork / Emerging Preferred Route



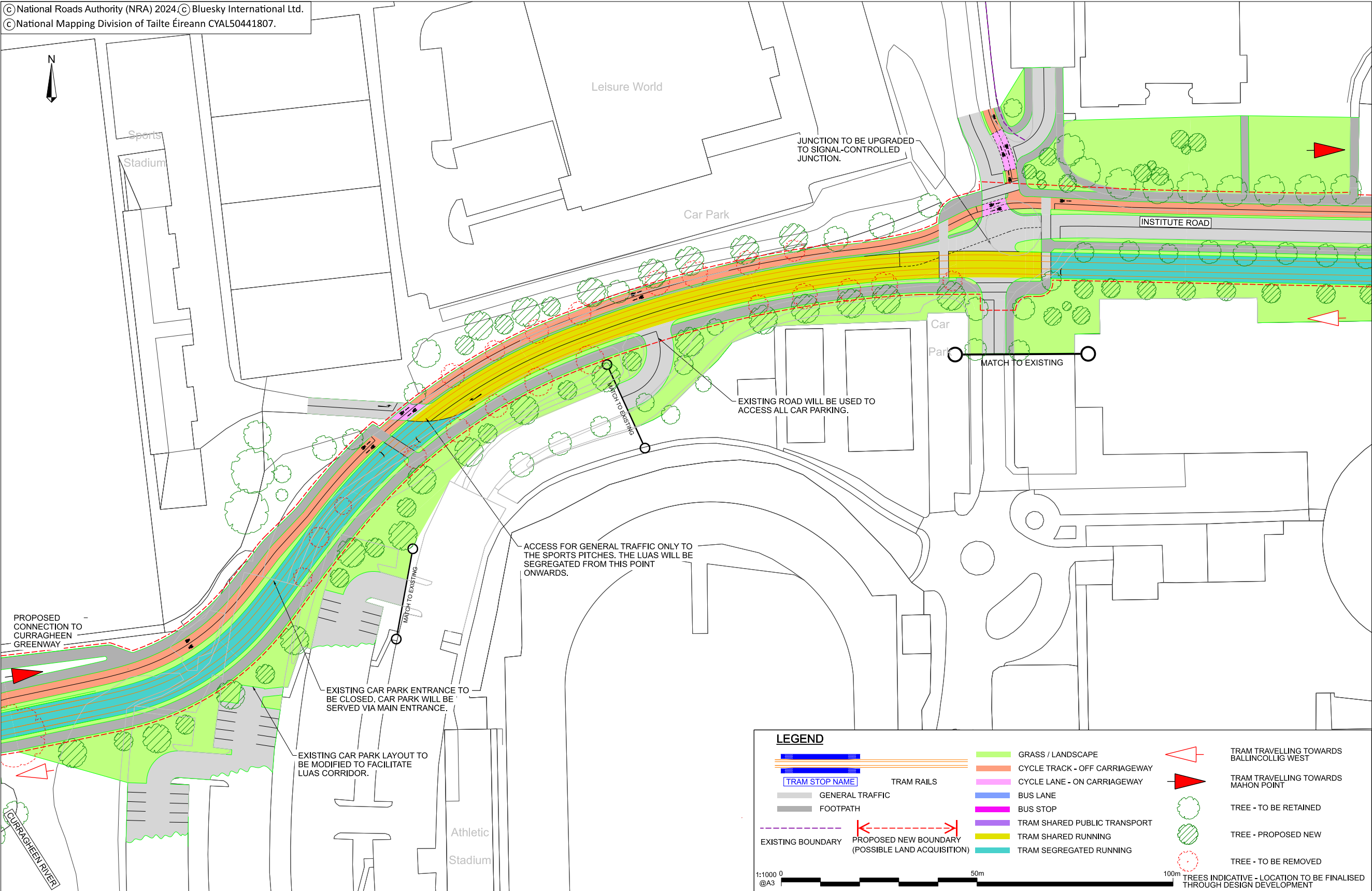


LUAS ALIGNMENT AND STOPS REFLECT THE EMERGING PREFERRED ROUTE. ALL OTHER FEATURES ARE INDICATIVE ONLY AND SUBJECT TO CHANGE FOLLOWING NEXT STAGES OF THE DESIGN.

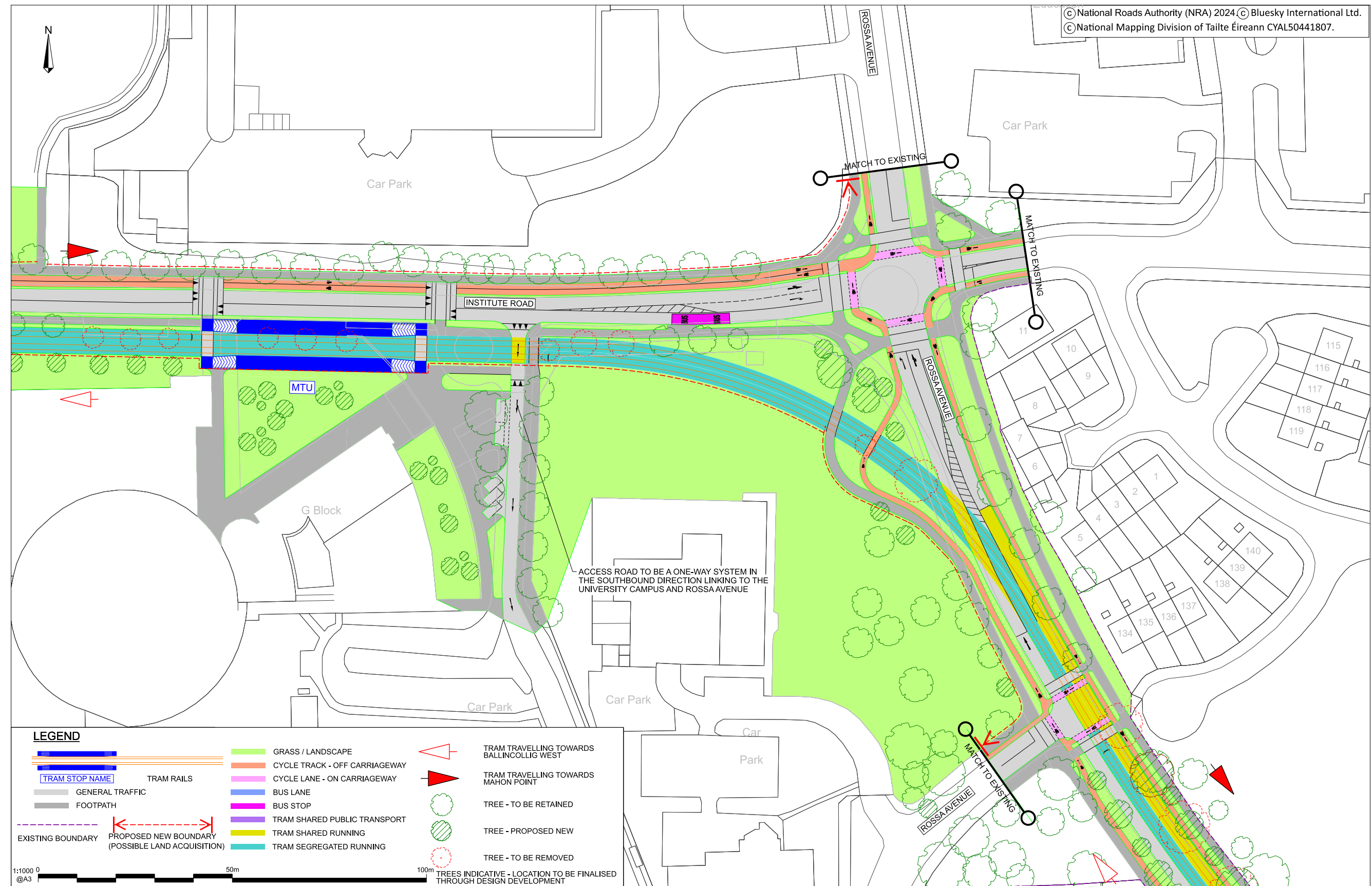
© National Roads Authority (NRA) 2024. © Bluesky International Ltd.
© National Mapping Division of Tailte Éireann CYAL50441807.

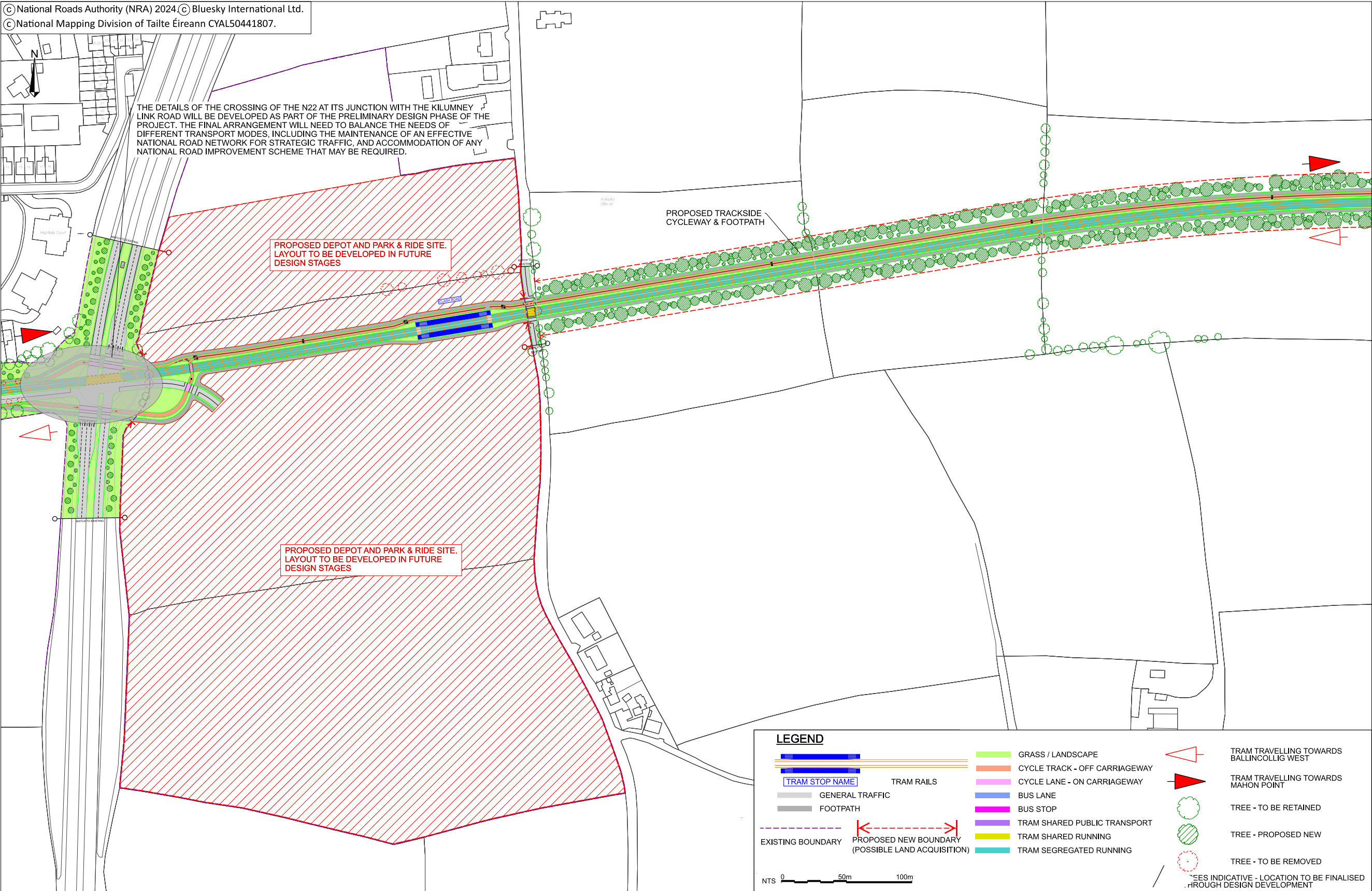


LUAS ALIGNMENT AND STOPS REFLECT THE EMERGING PREFERRED ROUTE. ALL OTHER FEATURES ARE INDICATIVE ONLY AND SUBJECT TO CHANGE FOLLOWING NEXT STAGES OF THE DESIGN.



LUAS ALIGNMENT AND STOPS REFLECT THE EMERGING PREFERRED ROUTE. ALL OTHER FEATURES ARE INDICATIVE ONLY AND SUBJECT TO CHANGE FOLLOWING NEXT STAGES OF THE DESIGN.





LUAS ALIGNMENT AND STOPS REFLECT THE EMERGING PREFERRED ROUTE. ALL OTHER FEATURES ARE INDICATIVE ONLY AND SUBJECT TO CHANGE FOLLOWING NEXT STAGES OF THE DESIGN.

