

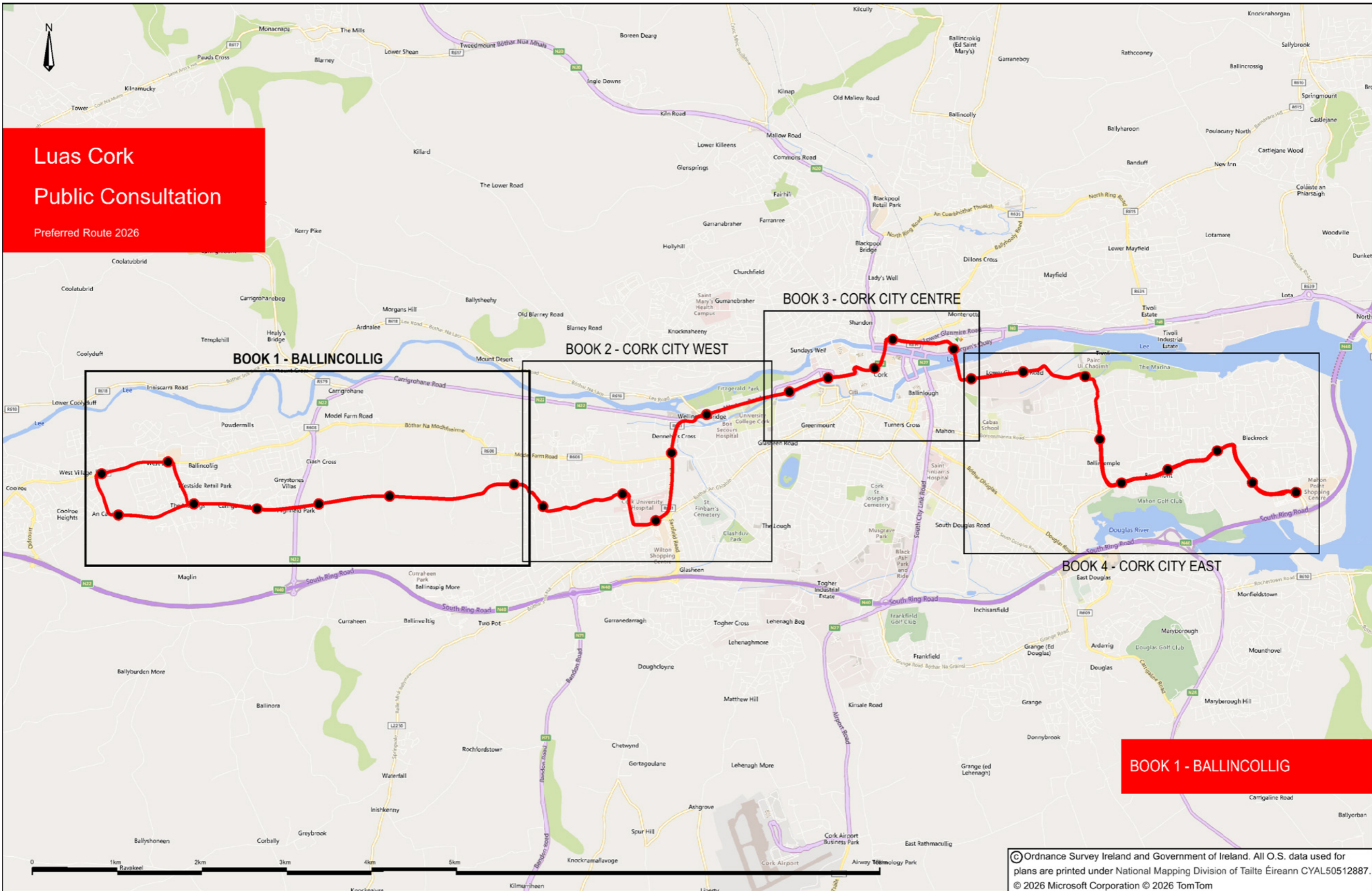


Luas Cork Public Consultation

Preferred Route 2026

Book 1 – Ballincollig Area





Luas Cork
Public Consultation
Preferred Route 2026

BOOK 1 - BALLINCOLLIG

© Ordnance Survey Ireland and Government of Ireland. All O.S. data used for plans are printed under National Mapping Division of Taite Éireann CYAL50512887. © 2026 Microsoft Corporation © 2026 TomTom

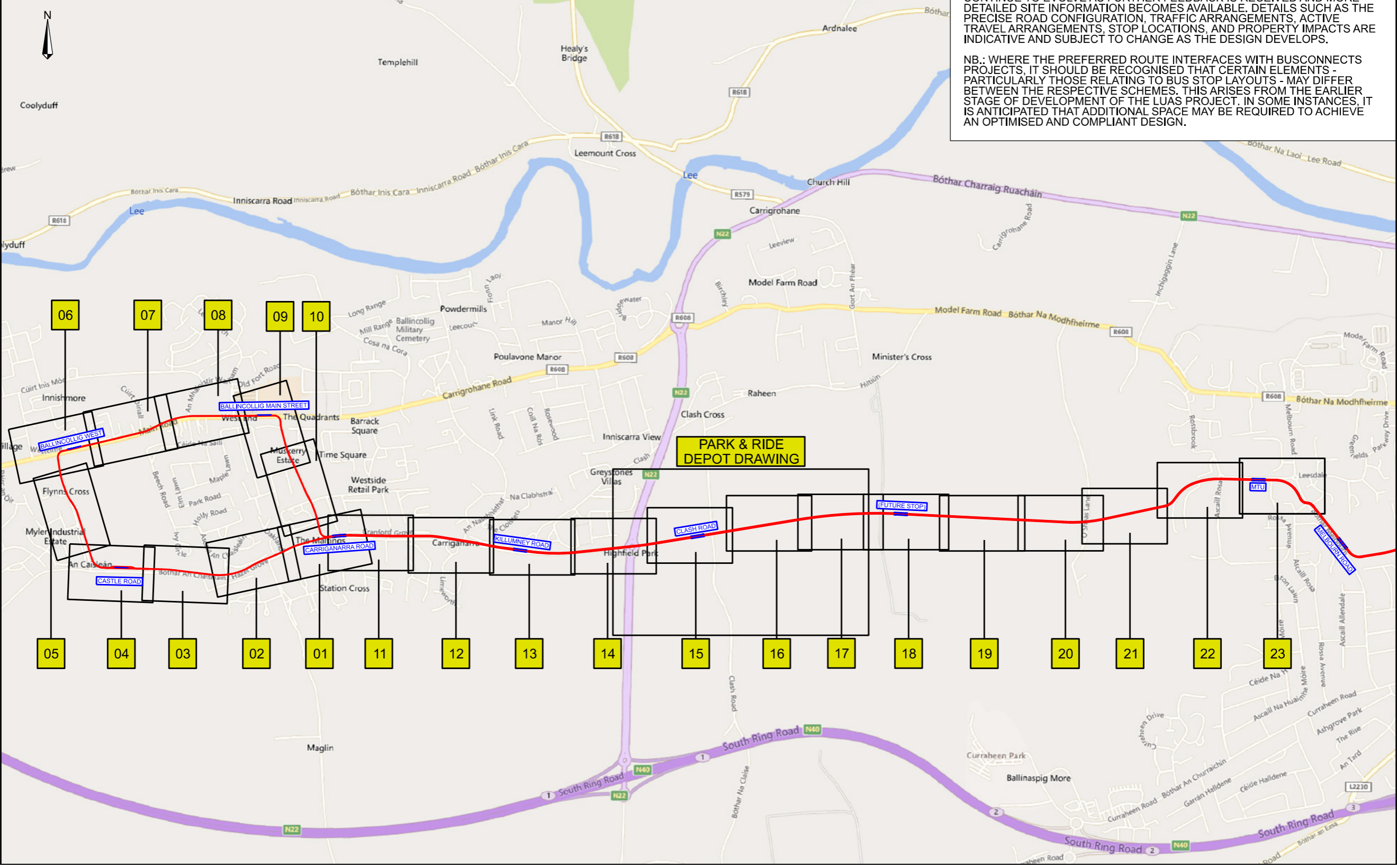
Book 1 - Ballincollig Area - Index Map

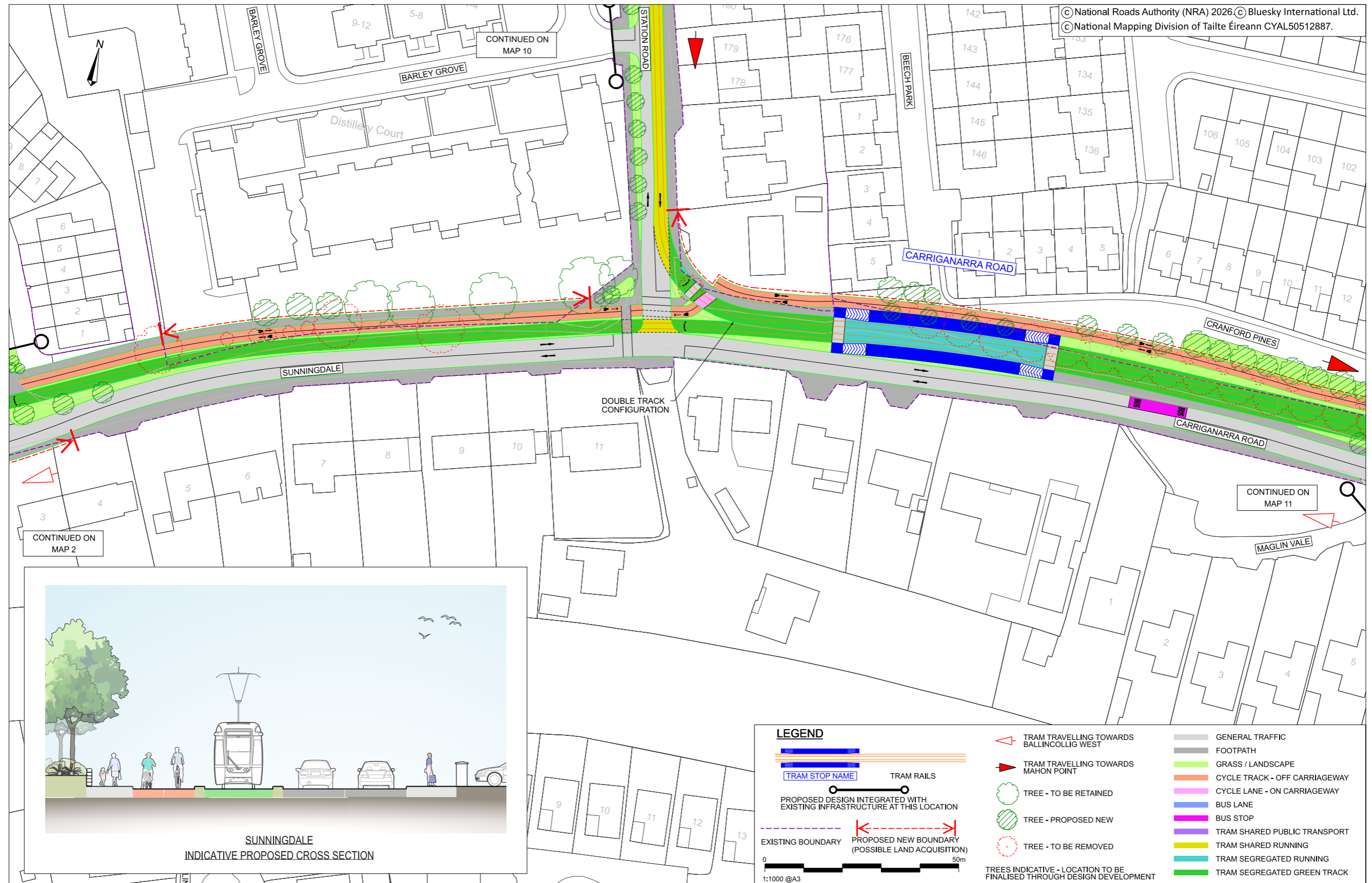
Luas Cork | Preferred Route

© National Roads Authority (NRA) 2026 © Bluesky International Ltd.
 © National Mapping Division of Tailte Éireann CYAL50512887.

A PREFERRED ROUTE HAS BEEN SELECTED FOR LUAS CORK. THE NEXT STEP IS TO DEVELOP A PRELIMINARY DESIGN. THE SCHEME WILL CONTINUE TO EVOLVE AS FURTHER FEEDBACK IS RECEIVED AND MORE DETAILED SITE INFORMATION BECOMES AVAILABLE. DETAILS SUCH AS THE PRECISE ROAD CONFIGURATION, TRAFFIC ARRANGEMENTS, ACTIVE TRAVEL ARRANGEMENTS, STOP LOCATIONS, AND PROPERTY IMPACTS ARE INDICATIVE AND SUBJECT TO CHANGE AS THE DESIGN DEVELOPS.

NB.: WHERE THE PREFERRED ROUTE INTERFACES WITH BUSCONNECTS PROJECTS - PARTICULARLY THOSE RELATING TO BUS STOP LAYOUTS - MAY DIFFER BETWEEN THE RESPECTIVE SCHEMES. THIS ARISES FROM THE EARLIER STAGE OF DEVELOPMENT OF THE LUAS PROJECT. IN SOME INSTANCES, IT IS ANTICIPATED THAT ADDITIONAL SPACE MAY BE REQUIRED TO ACHIEVE AN OPTIMISED AND COMPLIANT DESIGN.

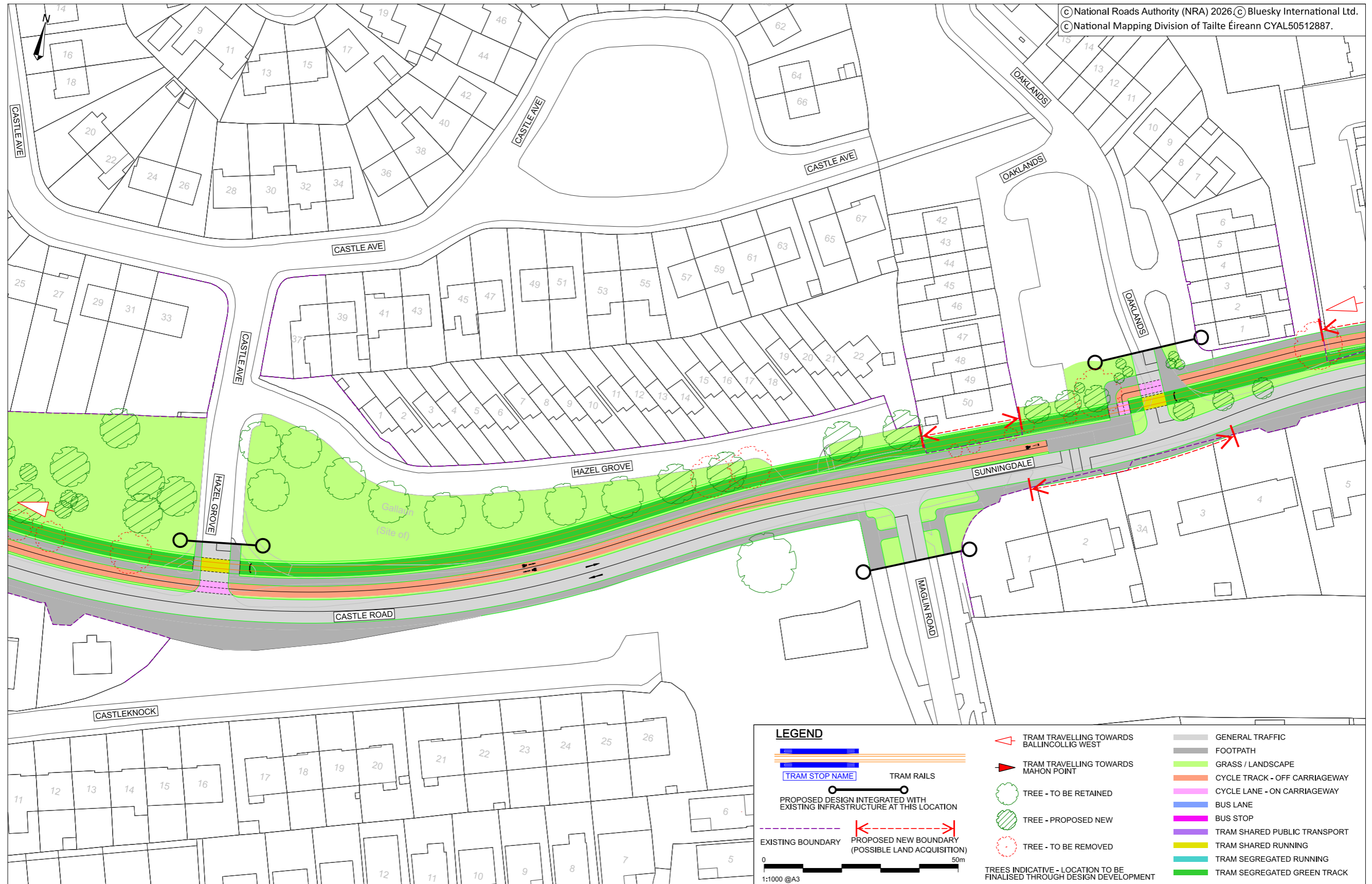




LUAS ALIGNMENT AND STOPS REFLECT THE PREFERRED ROUTE. ALL OTHER FEATURES ARE INDICATIVE ONLY AND SUBJECT TO CHANGE FOLLOWING NEXT STAGES OF THE DESIGN.

© National Roads Authority (NRA) 2026. © Bluesky International Ltd.
© National Mapping Division of Tailte Éireann CYAL50512887.

© National Roads Authority (NRA) 2026 © Bluesky International Ltd.
 © National Mapping Division of Tailte Éireann CYAL50512887.

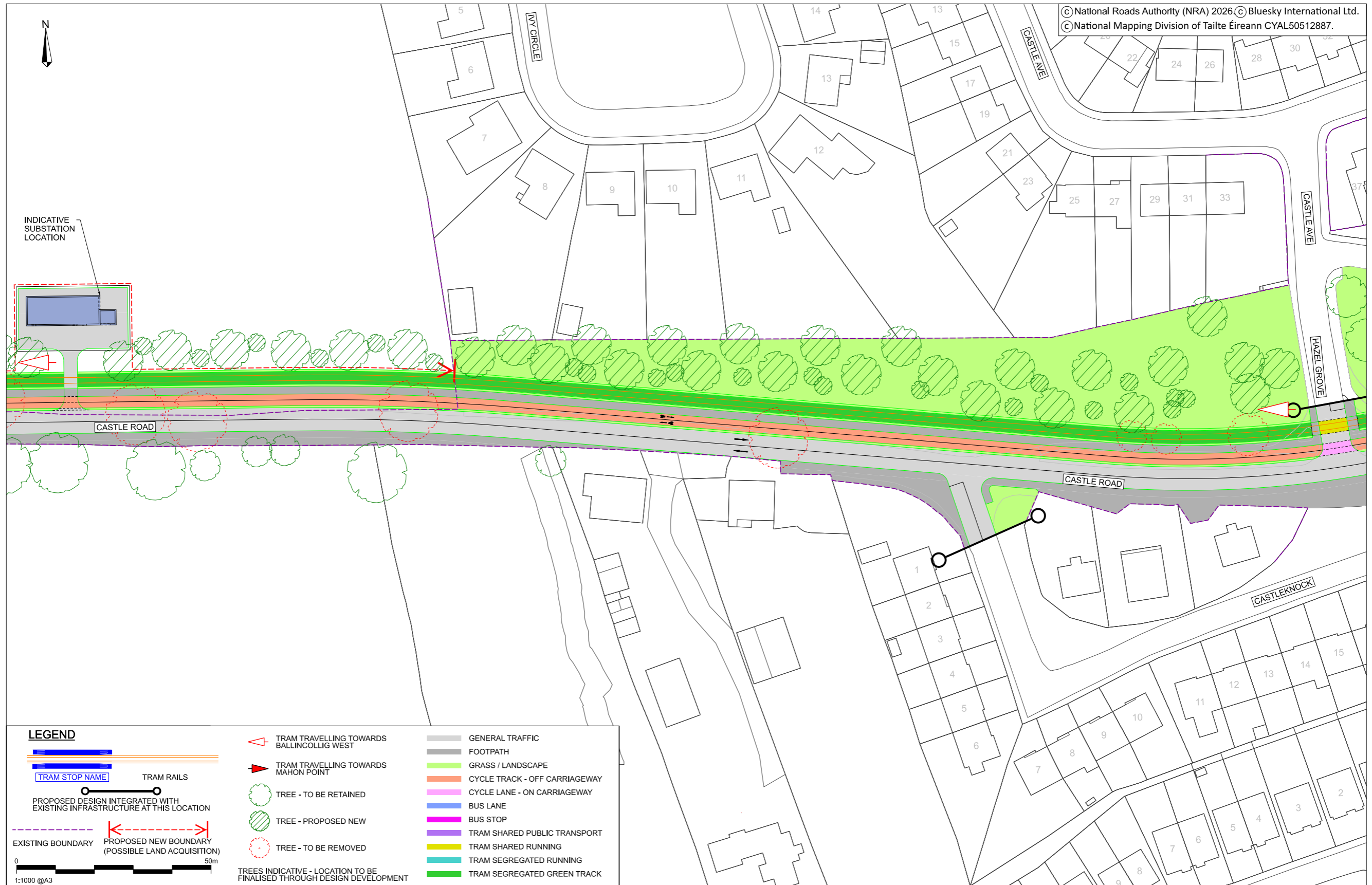


LEGEND

	TRAM RAILS		TRAM TRAVELLING TOWARDS BALLINCOLLIG WEST		GENERAL TRAFFIC
	PROPOSED DESIGN INTEGRATED WITH EXISTING INFRASTRUCTURE AT THIS LOCATION		TRAM TRAVELLING TOWARDS MAHON POINT		FOOTPATH
	EXISTING BOUNDARY		TREE - TO BE RETAINED		GRASS / LANDSCAPE
	PROPOSED NEW BOUNDARY (POSSIBLE LAND ACQUISITION)		TREE - PROPOSED NEW		CYCLE TRACK - OFF CARRIAGEWAY
	1:1000 @A3		TREE - TO BE REMOVED		CYCLE LANE - ON CARRIAGEWAY
			TREES INDICATIVE - LOCATION TO BE FINALISED THROUGH DESIGN DEVELOPMENT		BUS LANE
					BUS STOP
					TRAM SHARED PUBLIC TRANSPORT
					TRAM SHARED RUNNING
					TRAM SEGREGATED RUNNING
					TRAM SEGREGATED GREEN TRACK

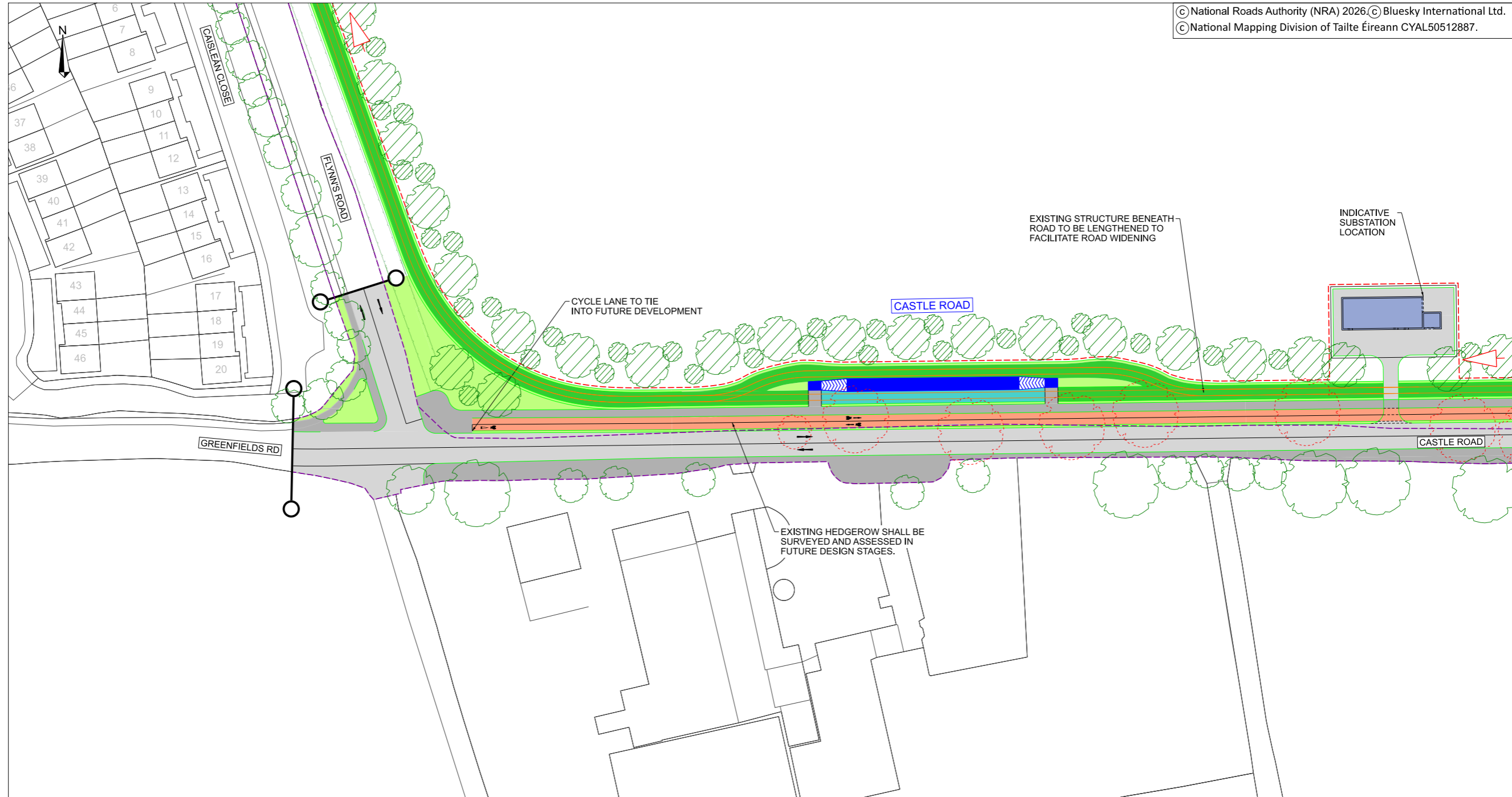
LUAS ALIGNMENT AND STOPS REFLECT THE PREFERRED ROUTE. ALL OTHER FEATURES ARE INDICATIVE ONLY AND SUBJECT TO CHANGE FOLLOWING NEXT STAGES OF THE DESIGN.

© National Roads Authority (NRA) 2026. © Bluesky International Ltd.
 © National Mapping Division of Tailte Éireann CYAL50512887.



LUAS ALIGNMENT AND STOPS REFLECT THE PREFERRED ROUTE. ALL OTHER FEATURES ARE INDICATIVE ONLY AND SUBJECT TO CHANGE FOLLOWING NEXT STAGES OF THE DESIGN.

© National Roads Authority (NRA) 2026. © Bluesky International Ltd.
 © National Mapping Division of Tailte Éireann CYAL50512887.



LEGEND

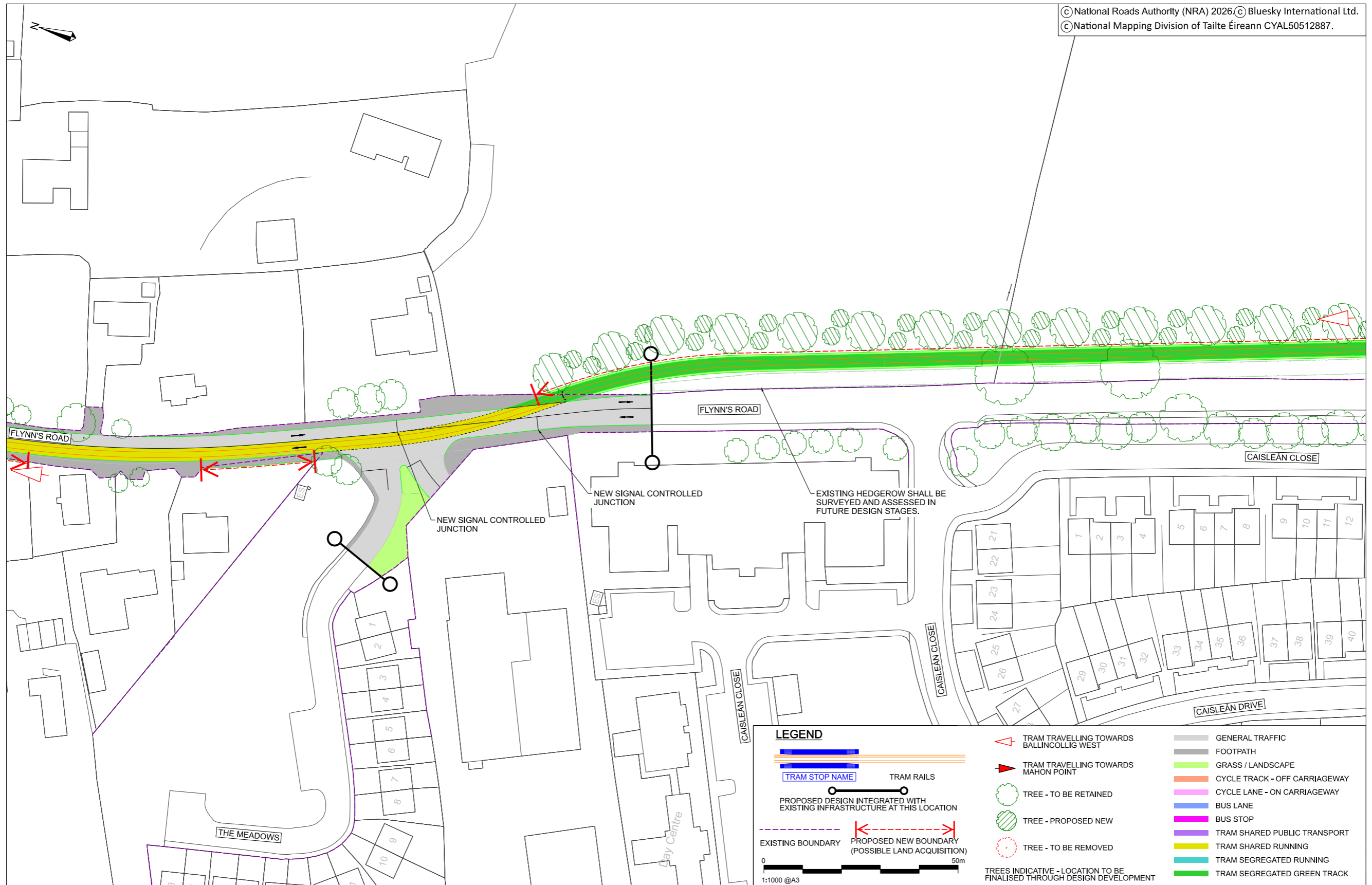
	TRAM TRAVELLING TOWARDS BALLINCOLLIG WEST		GENERAL TRAFFIC
	TRAM TRAVELLING TOWARDS MAHON POINT		FOOTPATH
			GRASS / LANDSCAPE
			CYCLE TRACK - OFF CARRIAGEWAY
			CYCLE LANE - ON CARRIAGEWAY
			BUS LANE
			BUS STOP
			TRAM SHARED PUBLIC TRANSPORT
			TRAM SHARED RUNNING
			TRAM SEGREGATED RUNNING
			TRAM SEGREGATED GREEN TRACK

0 50m
1:1000 @A3

TREES INDICATIVE - LOCATION TO BE FINALISED THROUGH DESIGN DEVELOPMENT

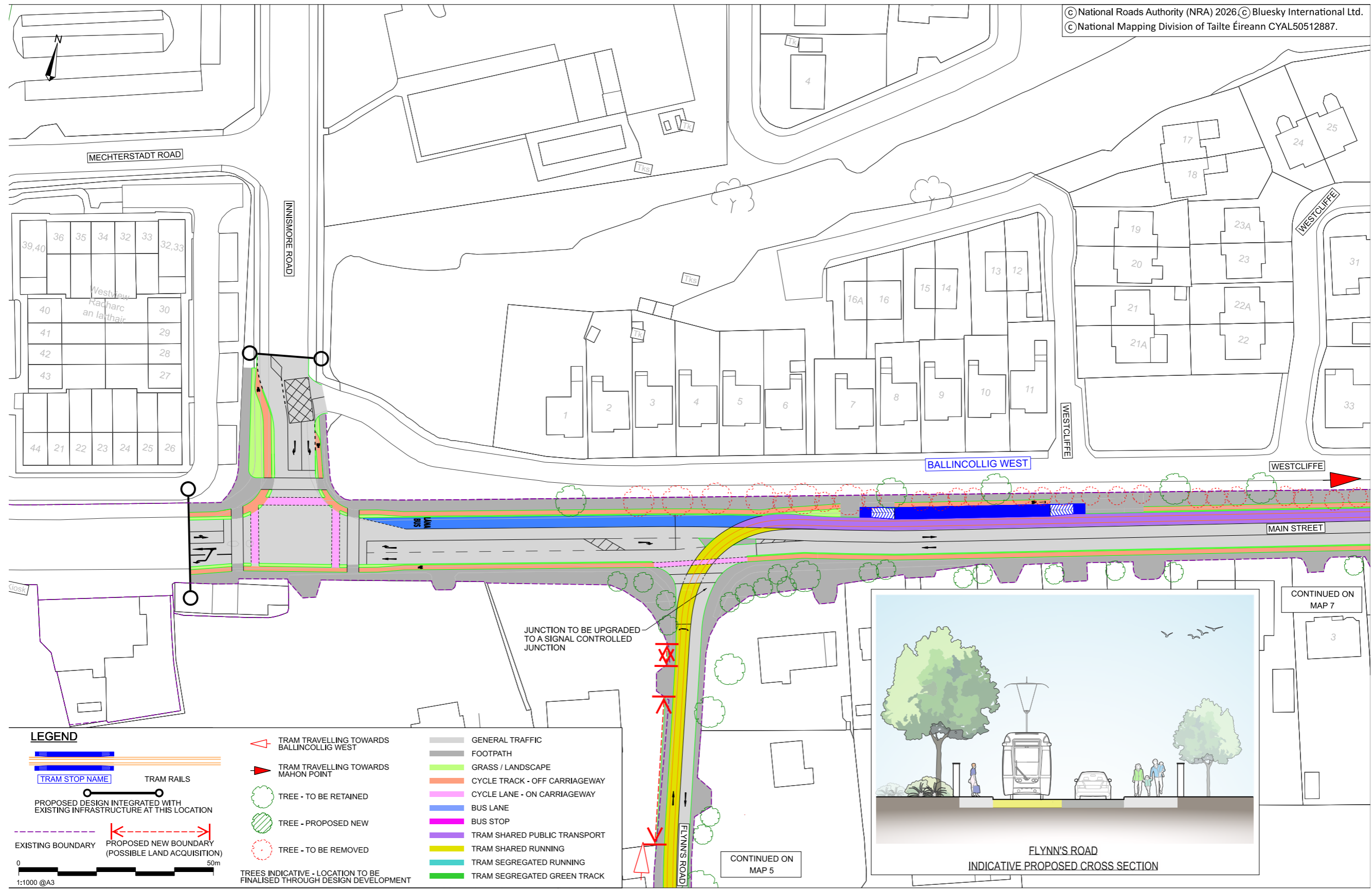
LUAS ALIGNMENT AND STOPS REFLECT THE PREFERRED ROUTE. ALL OTHER FEATURES ARE INDICATIVE ONLY AND SUBJECT TO CHANGE FOLLOWING NEXT STAGES OF THE DESIGN.

© National Roads Authority (NRA) 2026. © Bluesky International Ltd.
 © National Mapping Division of Tailte Éireann CYAL50512887.



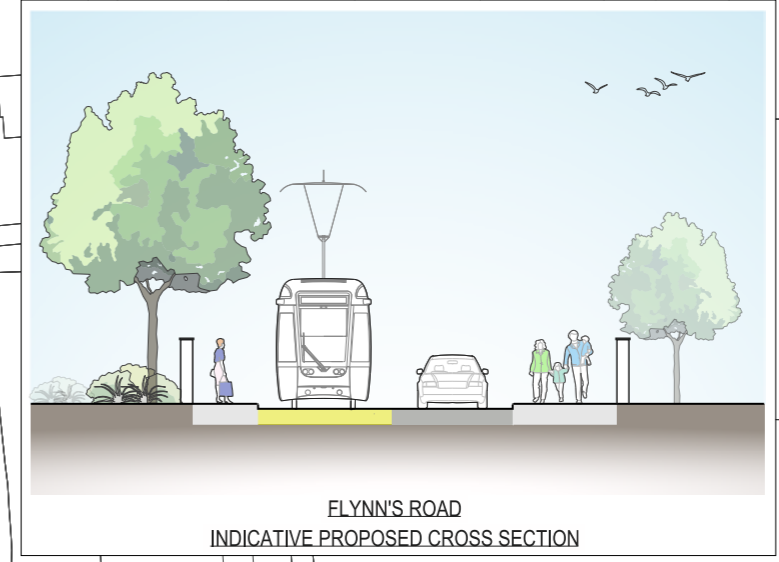
LUAS ALIGNMENT AND STOPS REFLECT THE PREFERRED ROUTE. ALL OTHER FEATURES ARE INDICATIVE ONLY AND SUBJECT TO CHANGE FOLLOWING NEXT STAGES OF THE DESIGN.

© National Roads Authority (NRA) 2026 © Bluesky International Ltd.
 © National Mapping Division of Tailte Éireann CYAL50512887.



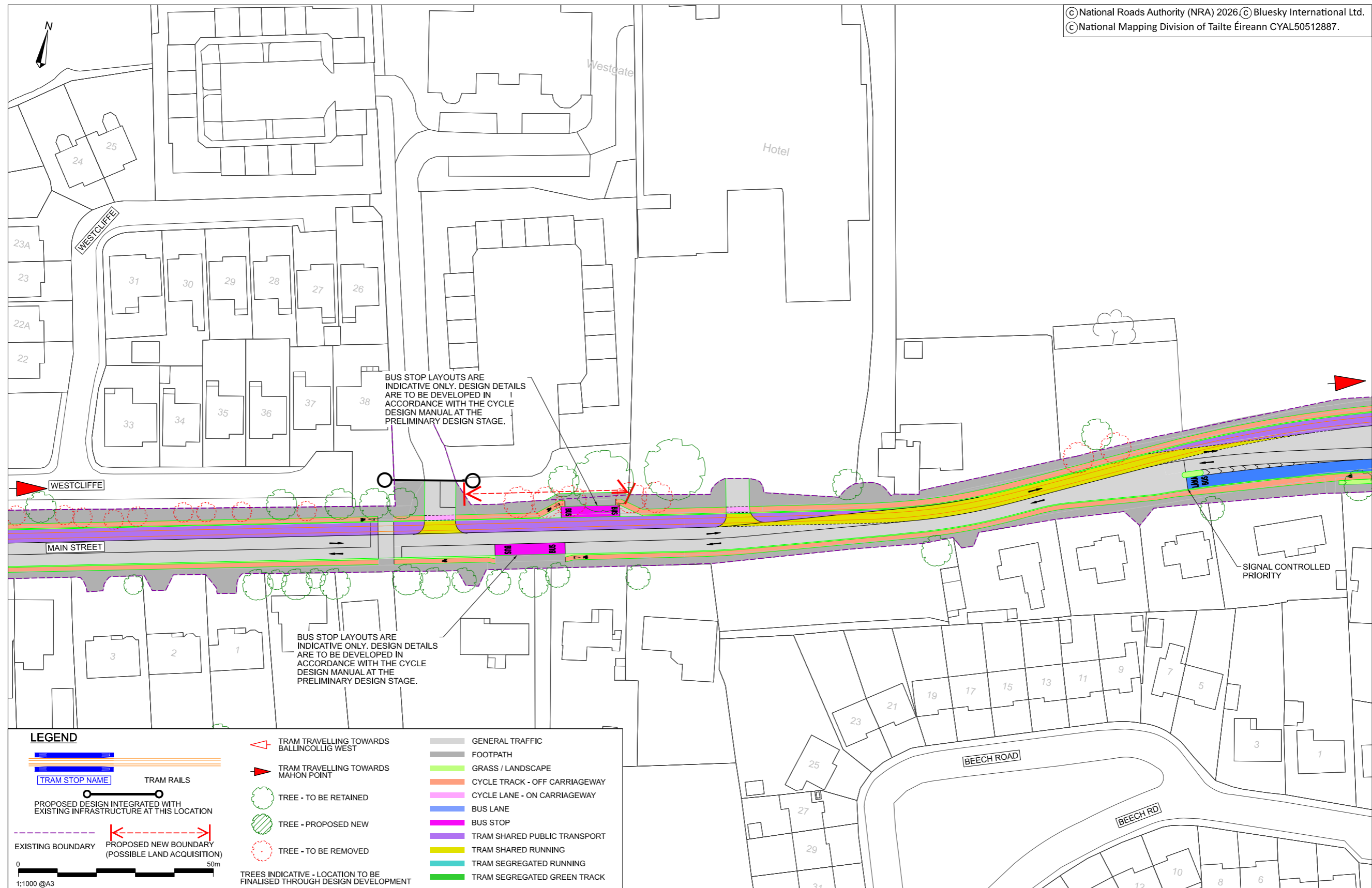
LEGEND

- | | | | | | |
|--|--|--|--|--|-------------------------------|
| | TRAM RAILS | | TRAM TRAVELLING TOWARDS BALLINCOLLIG WEST | | GENERAL TRAFFIC |
| | TRAM STOP NAME | | TRAM TRAVELLING TOWARDS MAHON POINT | | FOOTPATH |
| | PROPOSED DESIGN INTEGRATED WITH EXISTING INFRASTRUCTURE AT THIS LOCATION | | TREE - TO BE RETAINED | | GRASS / LANDSCAPE |
| | EXISTING BOUNDARY | | TREE - PROPOSED NEW | | CYCLE TRACK - OFF CARRIAGEWAY |
| | PROPOSED NEW BOUNDARY (POSSIBLE LAND ACQUISITION) | | TREE - TO BE REMOVED | | CYCLE LANE - ON CARRIAGEWAY |
| | 1:1000 @A3 | | TREES INDICATIVE - LOCATION TO BE FINALISED THROUGH DESIGN DEVELOPMENT | | BUS LANE |
| | | | | | BUS STOP |
| | | | | | TRAM SHARED PUBLIC TRANSPORT |
| | | | | | TRAM SHARED RUNNING |
| | | | | | TRAM SEGREGATED RUNNING |
| | | | | | TRAM SEGREGATED GREEN TRACK |



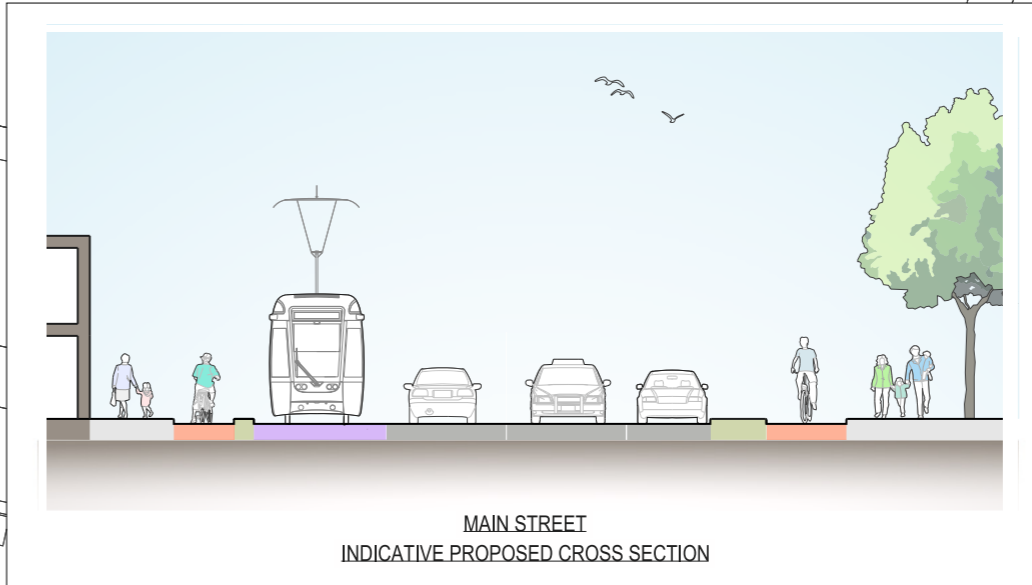
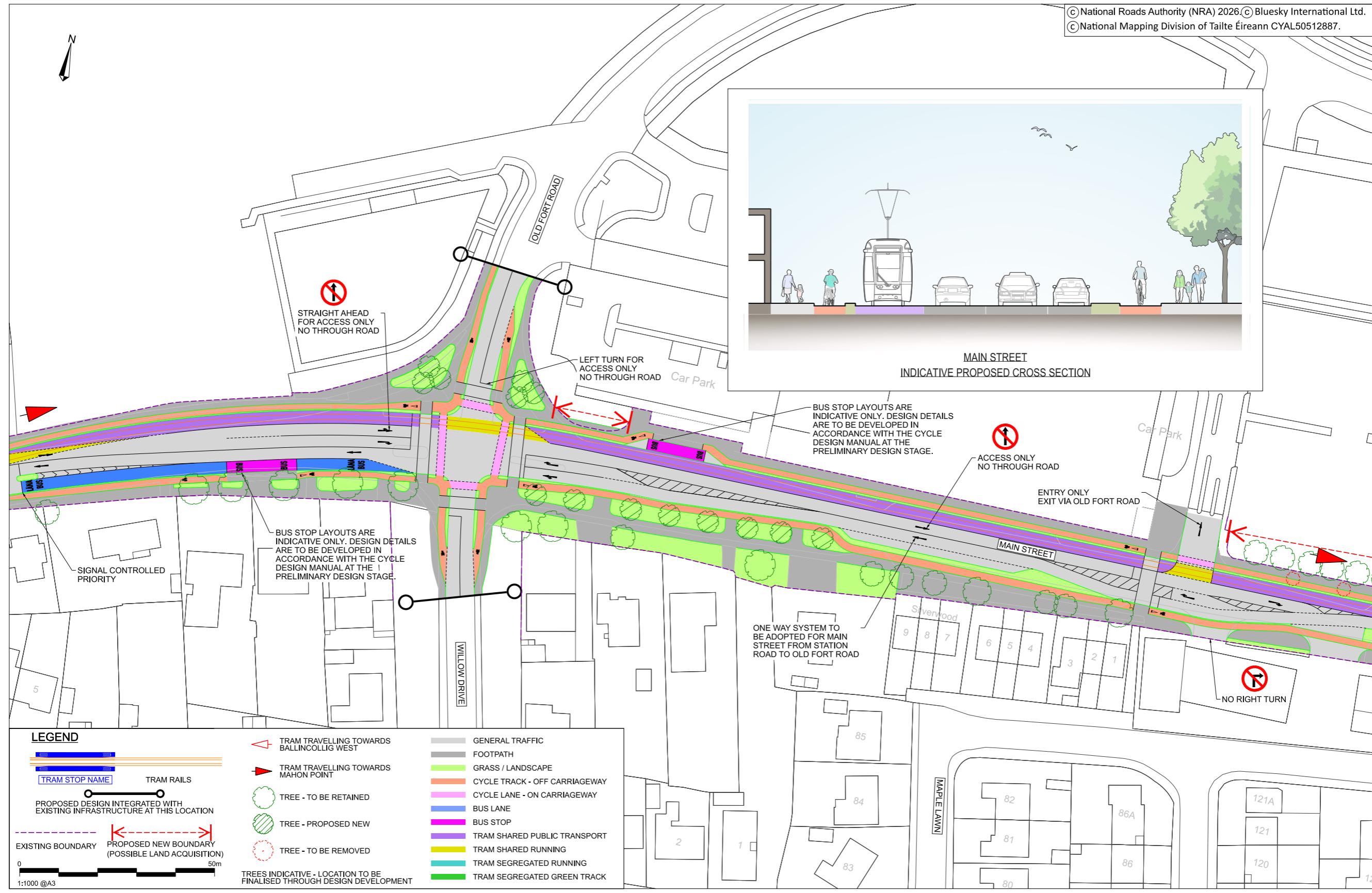
LUAS ALIGNMENT AND STOPS REFLECT THE PREFERRED ROUTE. ALL OTHER FEATURES ARE INDICATIVE ONLY AND SUBJECT TO CHANGE FOLLOWING NEXT STAGES OF THE DESIGN.

© National Roads Authority (NRA) 2026 © Bluesky International Ltd.
 © National Mapping Division of Tailte Éireann CYAL50512887.



LUAS ALIGNMENT AND STOPS REFLECT THE PREFERRED ROUTE. ALL OTHER FEATURES ARE INDICATIVE ONLY AND SUBJECT TO CHANGE FOLLOWING NEXT STAGES OF THE DESIGN.

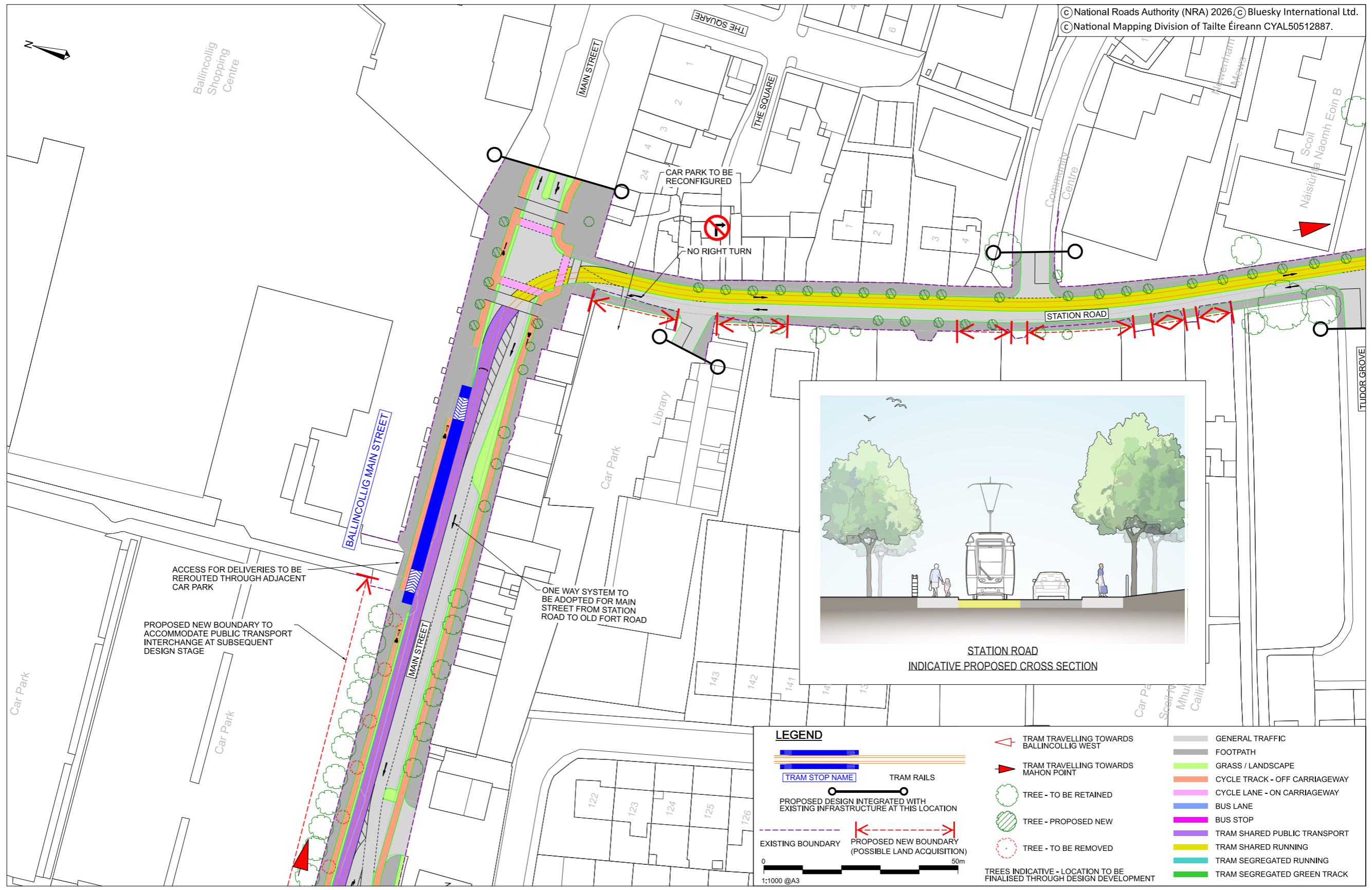
© National Roads Authority (NRA) 2026. © Bluesky International Ltd.
 © National Mapping Division of Tailte Éireann CYAL50512887.



LEGEND	
	TRAM STOP NAME
	TRAM RAILS
	PROPOSED DESIGN INTEGRATED WITH EXISTING INFRASTRUCTURE AT THIS LOCATION
	EXISTING BOUNDARY
	PROPOSED NEW BOUNDARY (POSSIBLE LAND ACQUISITION)
	TRAM TRAVELLING TOWARDS BALLINCOLLIG WEST
	TRAM TRAVELLING TOWARDS MAHON POINT
	TREE - TO BE RETAINED
	TREE - PROPOSED NEW
	TREE - TO BE REMOVED
	TREES INDICATIVE - LOCATION TO BE FINALISED THROUGH DESIGN DEVELOPMENT
	GENERAL TRAFFIC
	FOOTPATH
	GRASS / LANDSCAPE
	CYCLE TRACK - OFF CARRIAGEWAY
	CYCLE LANE - ON CARRIAGEWAY
	BUS LANE
	BUS STOP
	TRAM SHARED PUBLIC TRANSPORT
	TRAM SHARED RUNNING
	TRAM SEGREGATED RUNNING
	TRAM SEGREGATED GREEN TRACK

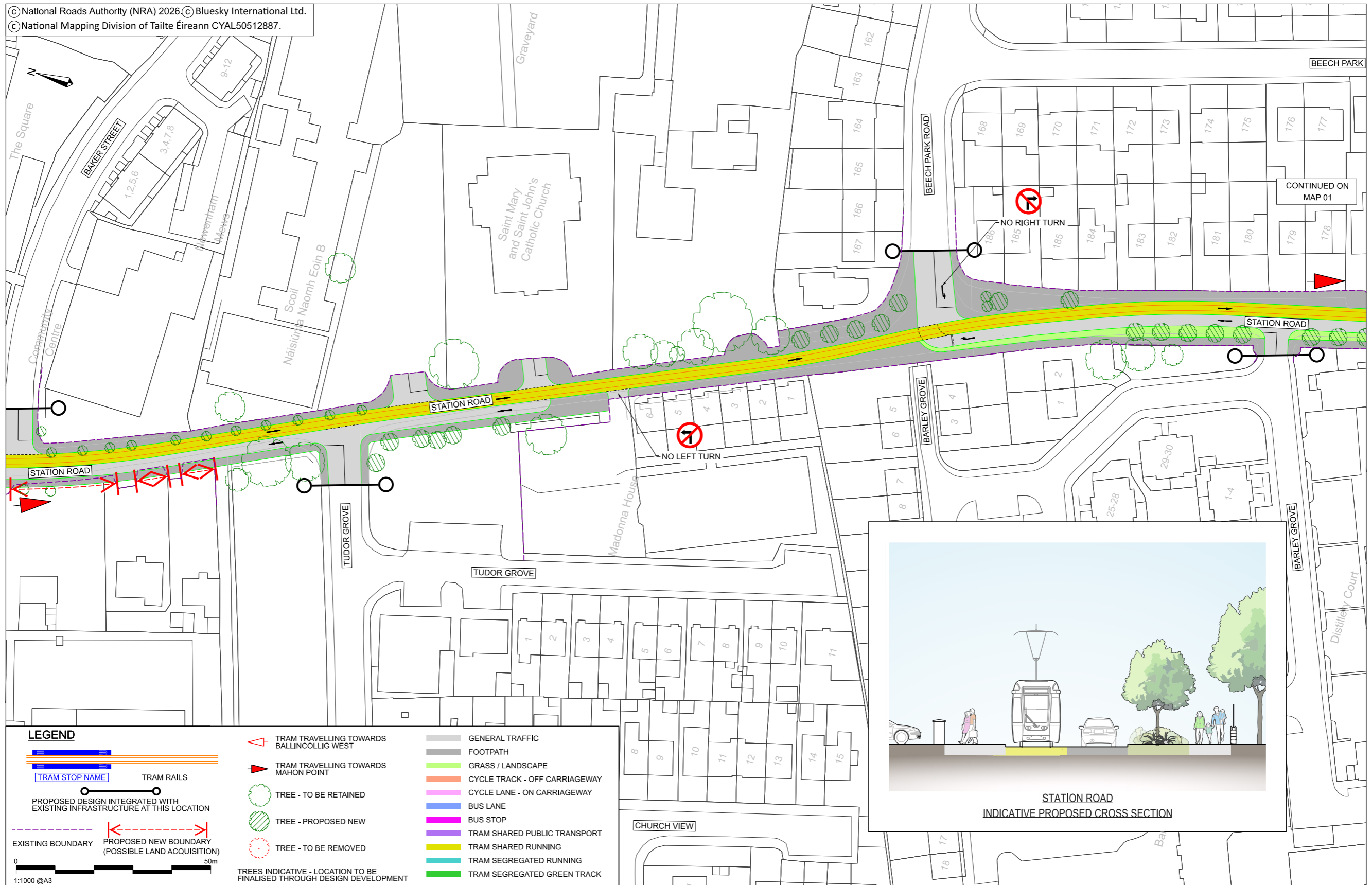
LUAS ALIGNMENT AND STOPS REFLECT THE PREFERRED ROUTE. ALL OTHER FEATURES ARE INDICATIVE ONLY AND SUBJECT TO CHANGE FOLLOWING NEXT STAGES OF THE DESIGN.

© National Roads Authority (NRA) 2026 © Bluesky International Ltd.
 © National Mapping Division of Tailte Éireann CYAL50512887.



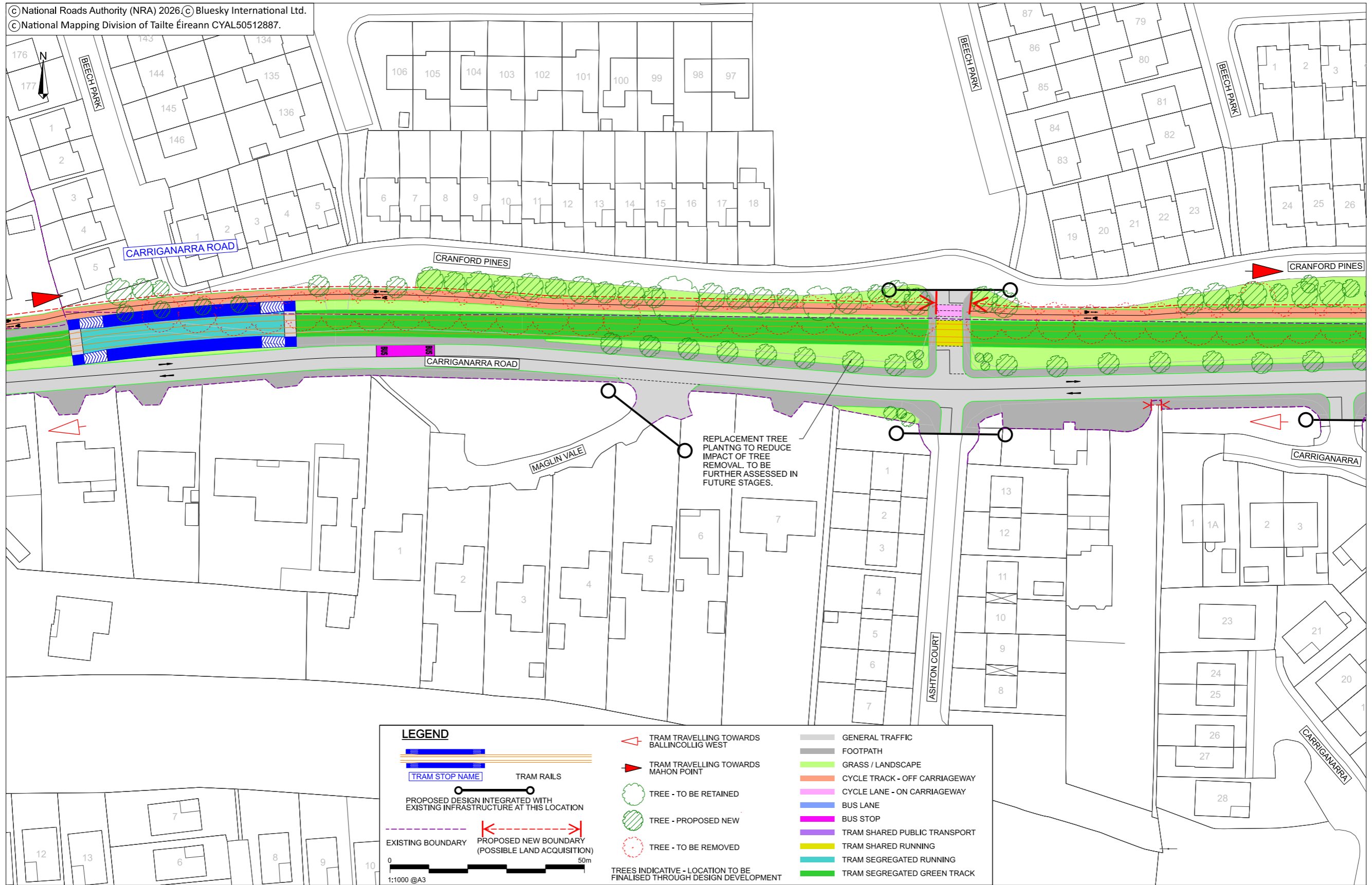
LUAS ALIGNMENT AND STOPS REFLECT THE PREFERRED ROUTE. ALL OTHER FEATURES ARE INDICATIVE ONLY AND SUBJECT TO CHANGE FOLLOWING NEXT STAGES OF THE DESIGN.

© National Roads Authority (NRA) 2026 © Bluesky International Ltd.
 © National Mapping Division of Tailte Éireann CYAL50512887.



LUAS ALIGNMENT AND STOPS REFLECT THE PREFERRED ROUTE. ALL OTHER FEATURES ARE INDICATIVE ONLY AND SUBJECT TO CHANGE FOLLOWING NEXT STAGES OF THE DESIGN.

© National Roads Authority (NRA) 2026 © Bluesky International Ltd.
 © National Mapping Division of Tailte Éireann CYAL50512887.

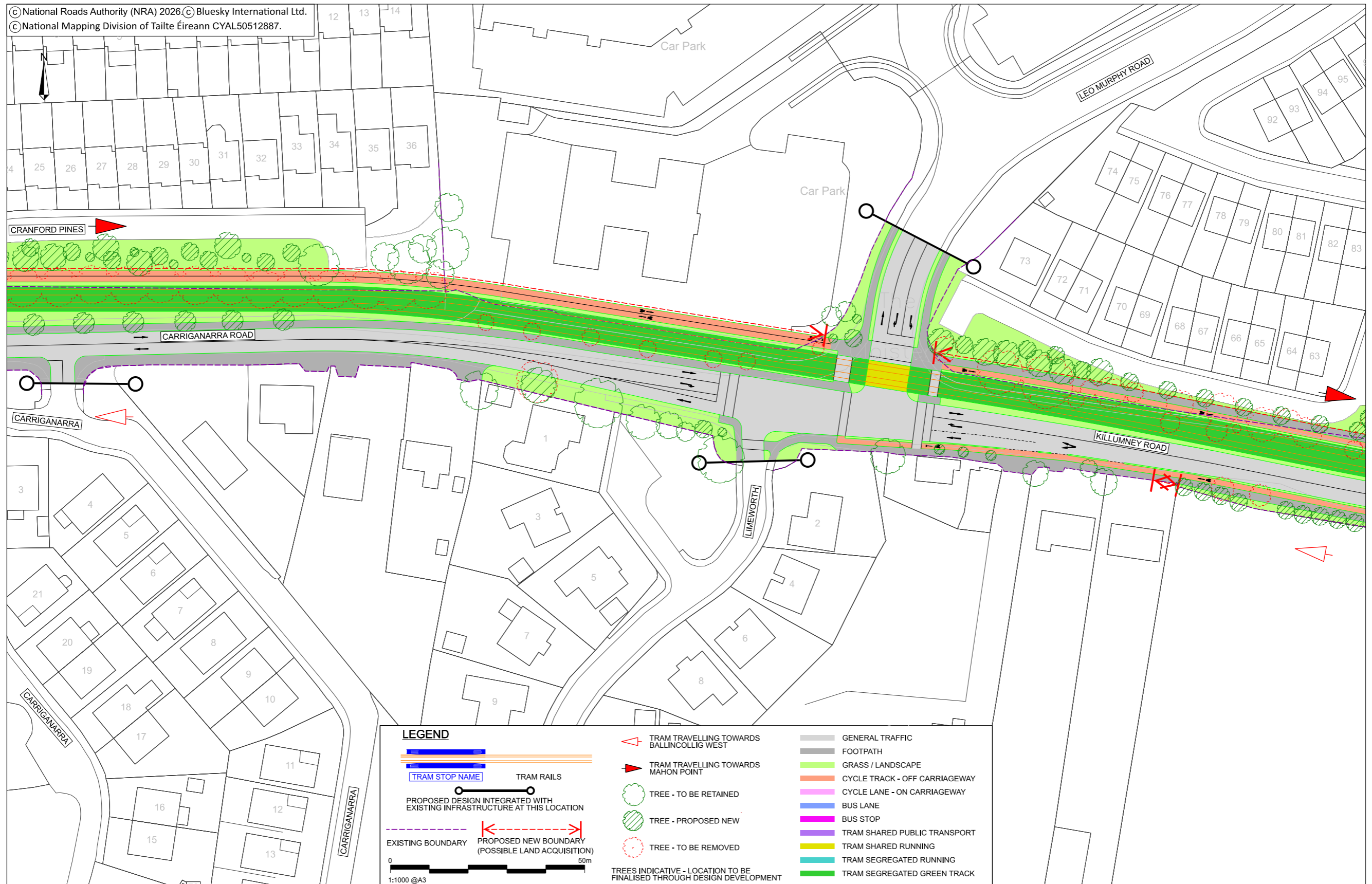


LEGEND

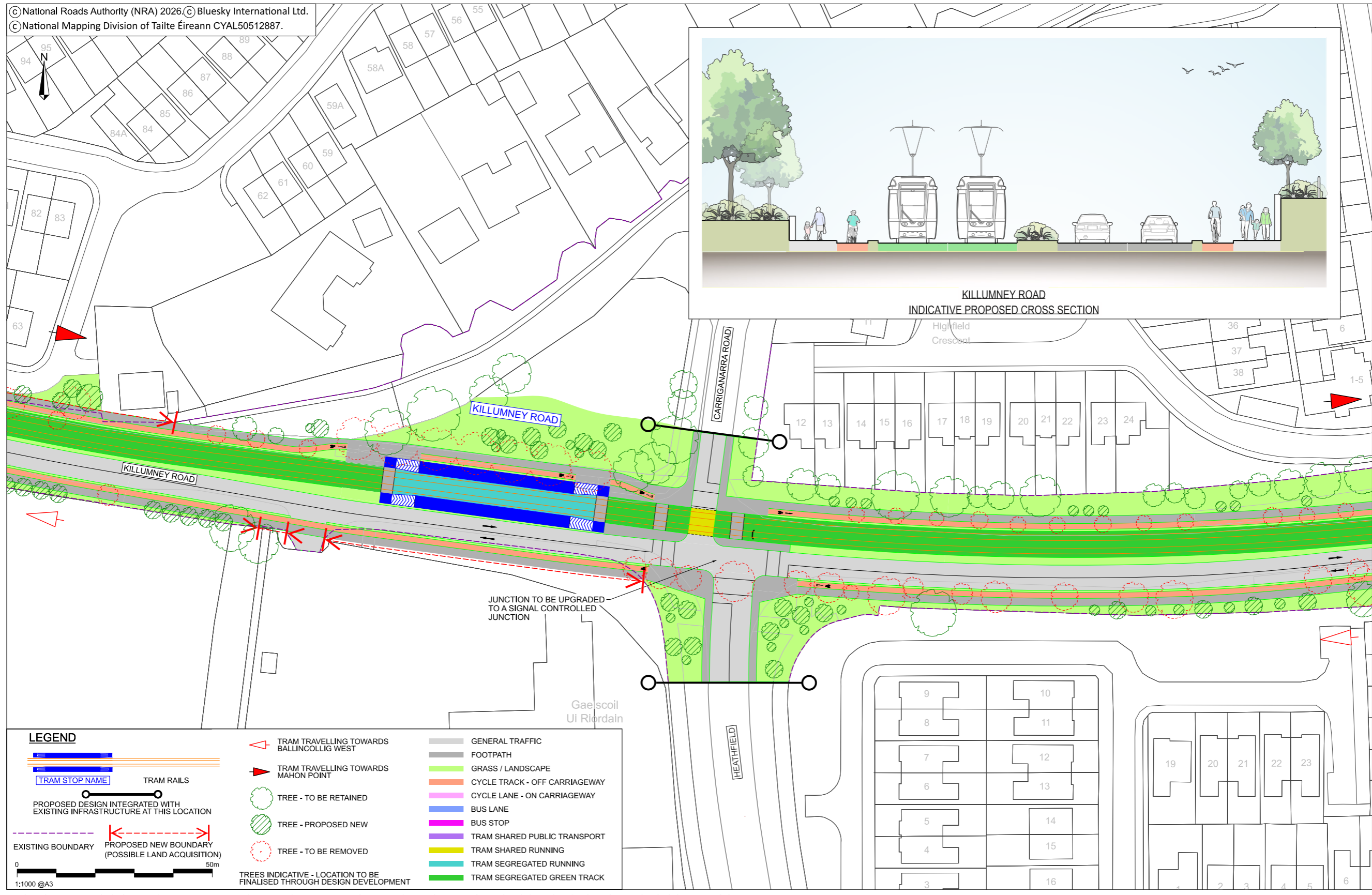
TRAM RAILS	TRAM TRAVELLING TOWARDS BALLINCOLLIG WEST	GENERAL TRAFFIC
TRAM STOP NAME	TRAM TRAVELLING TOWARDS MAHON POINT	FOOTPATH
PROPOSED DESIGN INTEGRATED WITH EXISTING INFRASTRUCTURE AT THIS LOCATION	TREE - TO BE RETAINED	GRASS / LANDSCAPE
PROPOSED NEW BOUNDARY (POSSIBLE LAND ACQUISITION)	TREE - PROPOSED NEW	CYCLE TRACK - OFF CARRIAGEWAY
EXISTING BOUNDARY	TREE - TO BE REMOVED	CYCLE LANE - ON CARRIAGEWAY
0 50m 1:1000 @A3	BUS STOP	BUS LANE
	TRAM SHARED PUBLIC TRANSPORT	TRAM SHARED RUNNING
	TRAM SEGREGATED RUNNING	TRAM SEGREGATED RUNNING
	TRAM SEGREGATED GREEN TRACK	TRAM SEGREGATED GREEN TRACK

TREES INDICATIVE - LOCATION TO BE FINALISED THROUGH DESIGN DEVELOPMENT

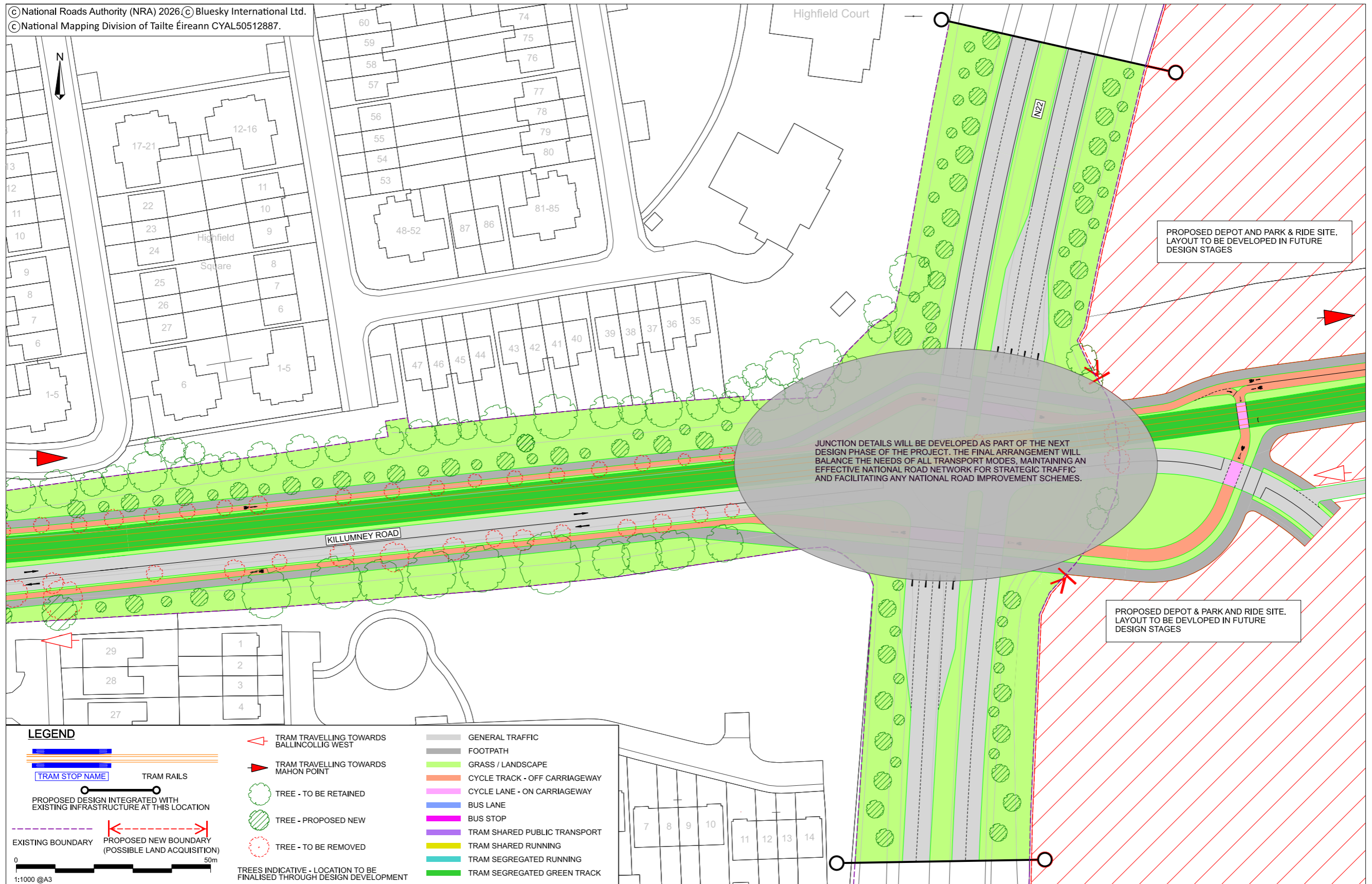
LUAS ALIGNMENT AND STOPS REFLECT THE PREFERRED ROUTE. ALL OTHER FEATURES ARE INDICATIVE ONLY AND SUBJECT TO CHANGE FOLLOWING NEXT STAGES OF THE DESIGN.



LUAS ALIGNMENT AND STOPS REFLECT THE PREFERRED ROUTE. ALL OTHER FEATURES ARE INDICATIVE ONLY AND SUBJECT TO CHANGE FOLLOWING NEXT STAGES OF THE DESIGN.



LUAS ALIGNMENT AND STOPS REFLECT THE PREFERRED ROUTE. ALL OTHER FEATURES ARE INDICATIVE ONLY AND SUBJECT TO CHANGE FOLLOWING NEXT STAGES OF THE DESIGN.



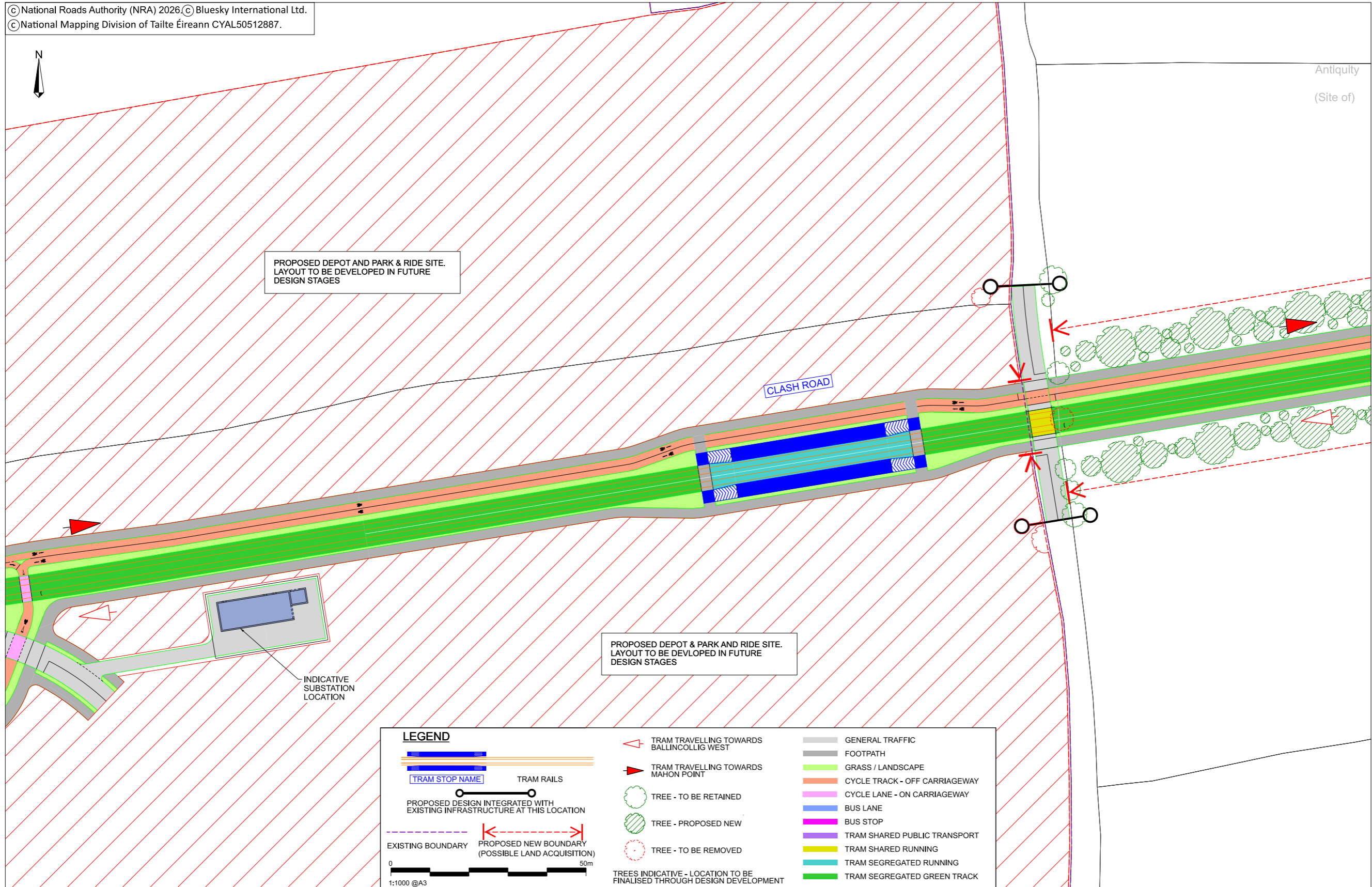
© National Roads Authority (NRA) 2026 © Bluesky International Ltd.
 © National Mapping Division of Tailte Éireann CYAL50512887.

LEGEND

	TRAM STOP NAME		TRAM TRAVELLING TOWARDS BALLINCOLLIG WEST		GENERAL TRAFFIC
	TRAM RAILS		TRAM TRAVELLING TOWARDS MAHON POINT		FOOTPATH
	PROPOSED DESIGN INTEGRATED WITH EXISTING INFRASTRUCTURE AT THIS LOCATION		TREE - TO BE RETAINED		GRASS / LANDSCAPE
	EXISTING BOUNDARY		TREE - PROPOSED NEW		CYCLE TRACK - OFF CARRIAGEWAY
	PROPOSED NEW BOUNDARY (POSSIBLE LAND ACQUISITION)		TREE - TO BE REMOVED		CYCLE LANE - ON CARRIAGEWAY
	1:1000 @A3		TREES INDICATIVE - LOCATION TO BE FINALISED THROUGH DESIGN DEVELOPMENT		BUS LANE
					BUS STOP
					TRAM SHARED PUBLIC TRANSPORT
					TRAM SHARED RUNNING
					TRAM SEGREGATED RUNNING
					TRAM SEGREGATED GREEN TRACK

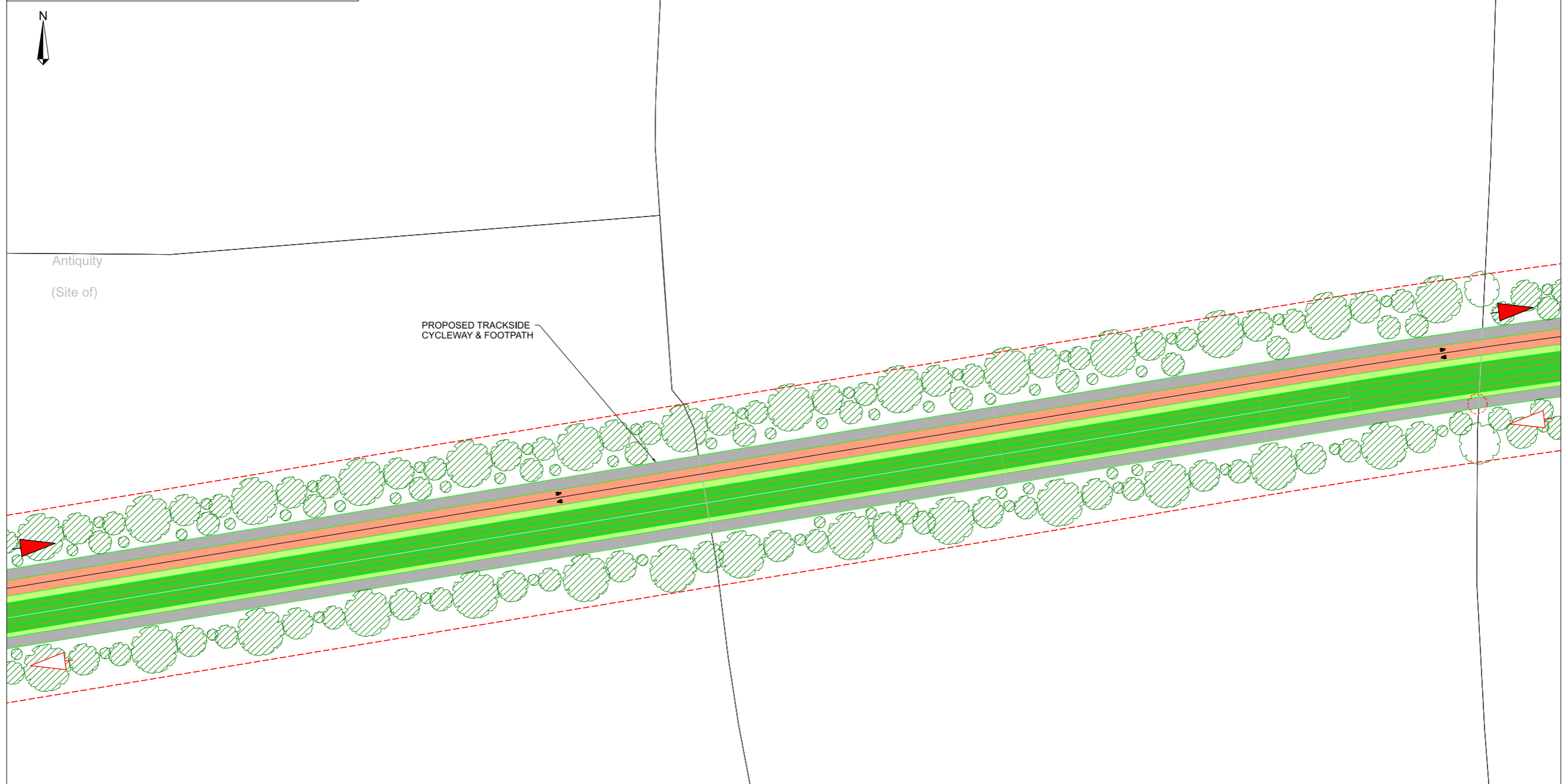
LUAS ALIGNMENT AND STOPS REFLECT THE PREFERRED ROUTE. ALL OTHER FEATURES ARE INDICATIVE ONLY AND SUBJECT TO CHANGE FOLLOWING NEXT STAGES OF THE DESIGN.

© National Roads Authority (NRA) 2026. © Bluesky International Ltd.
 © National Mapping Division of Tailte Éireann CYAL50512887.



LUAS ALIGNMENT AND STOPS REFLECT THE PREFERRED ROUTE. ALL OTHER FEATURES ARE INDICATIVE ONLY AND SUBJECT TO CHANGE FOLLOWING NEXT STAGES OF THE DESIGN.

© National Roads Authority (NRA) 2026, © Bluesky International Ltd.
 © National Mapping Division of Tailte Éireann CYAL50512887.

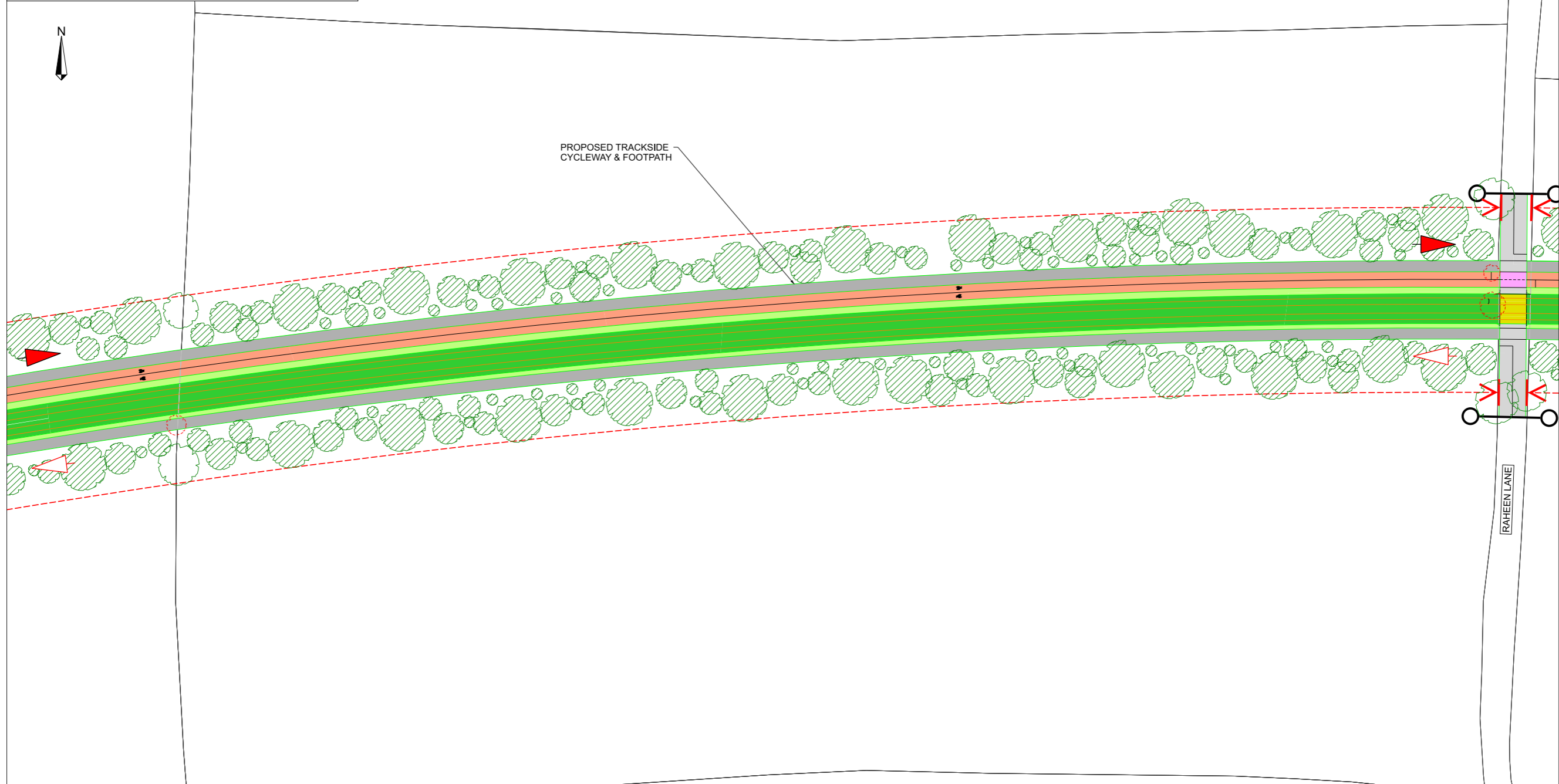


LEGEND

TRAM RAILS	TRAM TRAVELLING TOWARDS BALLINCOLLIG WEST	GENERAL TRAFFIC
PROPOSED DESIGN INTEGRATED WITH EXISTING INFRASTRUCTURE AT THIS LOCATION	TRAM TRAVELLING TOWARDS MAHON POINT	FOOTPATH
EXISTING BOUNDARY	TREE - TO BE RETAINED	GRASS / LANDSCAPE
PROPOSED NEW BOUNDARY (POSSIBLE LAND ACQUISITION)	TREE - PROPOSED NEW	CYCLE TRACK - OFF CARRIAGEWAY
1:1000 @A3	TREE - TO BE REMOVED	CYCLE LANE - ON CARRIAGEWAY
	TREES INDICATIVE - LOCATION TO BE FINALISED THROUGH DESIGN DEVELOPMENT	BUS LANE
		BUS STOP
		TRAM SHARED PUBLIC TRANSPORT
		TRAM SHARED RUNNING
		TRAM SEGREGATED RUNNING
		TRAM SEGREGATED GREEN TRACK

LUAS ALIGNMENT AND STOPS REFLECT THE PREFERRED ROUTE. ALL OTHER FEATURES ARE INDICATIVE ONLY AND SUBJECT TO CHANGE FOLLOWING NEXT STAGES OF THE DESIGN.

© National Roads Authority (NRA) 2026. © Bluesky International Ltd.
 © National Mapping Division of Tailte Éireann CYAL50512887.



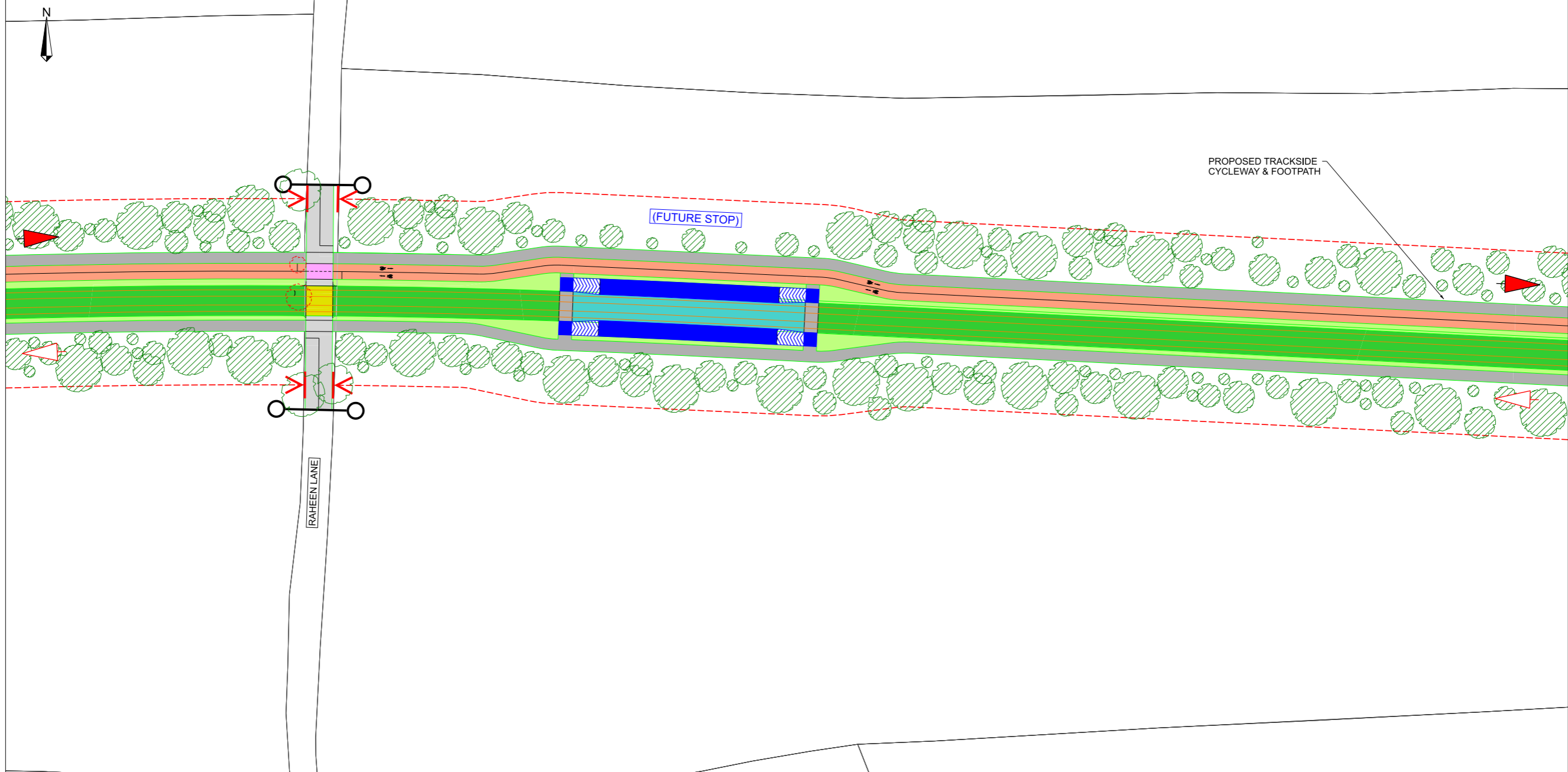
LEGEND

	TRAM STOP NAME		TRAM RAILS		TRAM TRAVELLING TOWARDS BALLINCOLLIG WEST		GENERAL TRAFFIC
	TRAM STOP NAME		TRAM RAILS		TRAM TRAVELLING TOWARDS MAHON POINT		FOOTPATH
	EXISTING BOUNDARY		PROPOSED NEW BOUNDARY (POSSIBLE LAND ACQUISITION)		TREE - TO BE RETAINED		GRASS / LANDSCAPE
	EXISTING BOUNDARY		PROPOSED NEW BOUNDARY (POSSIBLE LAND ACQUISITION)		TREE - PROPOSED NEW		CYCLE TRACK - OFF CARRIAGEWAY
	EXISTING BOUNDARY		PROPOSED NEW BOUNDARY (POSSIBLE LAND ACQUISITION)		TREE - TO BE REMOVED		CYCLE LANE - ON CARRIAGEWAY
	0		50m		BUS STOP		BUS LANE
1:1000 @A3					TRAM SHARED PUBLIC TRANSPORT		TRAM SHARED RUNNING
					TRAM SEGREGATED RUNNING		TRAM SEGREGATED RUNNING
					TRAM SEGREGATED GREEN TRACK		TRAM SEGREGATED GREEN TRACK

TREES INDICATIVE - LOCATION TO BE FINALISED THROUGH DESIGN DEVELOPMENT

LUAS ALIGNMENT AND STOPS REFLECT THE PREFERRED ROUTE. ALL OTHER FEATURES ARE INDICATIVE ONLY AND SUBJECT TO CHANGE FOLLOWING NEXT STAGES OF THE DESIGN.

© National Roads Authority (NRA) 2026 © Bluesky International Ltd.
 © National Mapping Division of Tailte Éireann CYAL50512887.



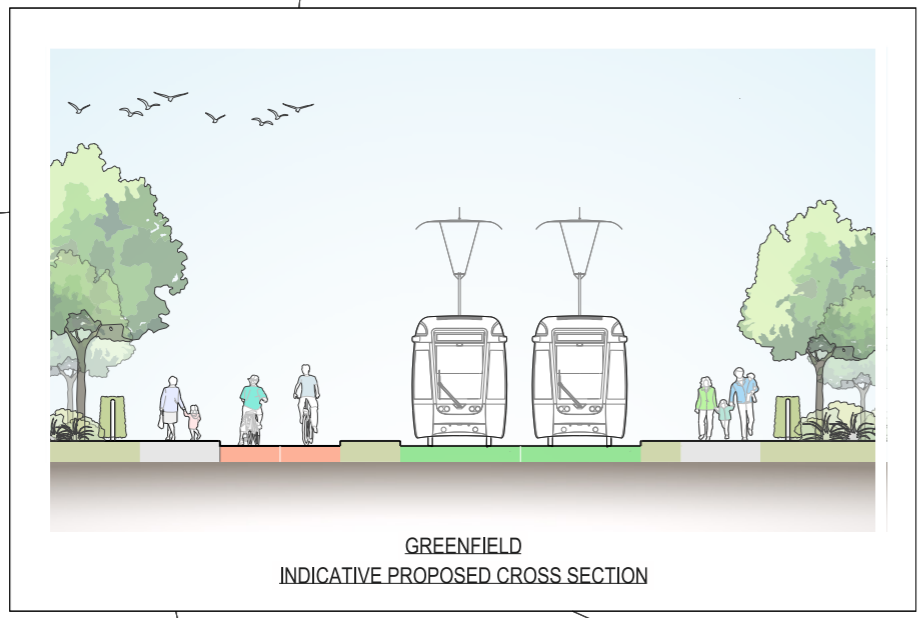
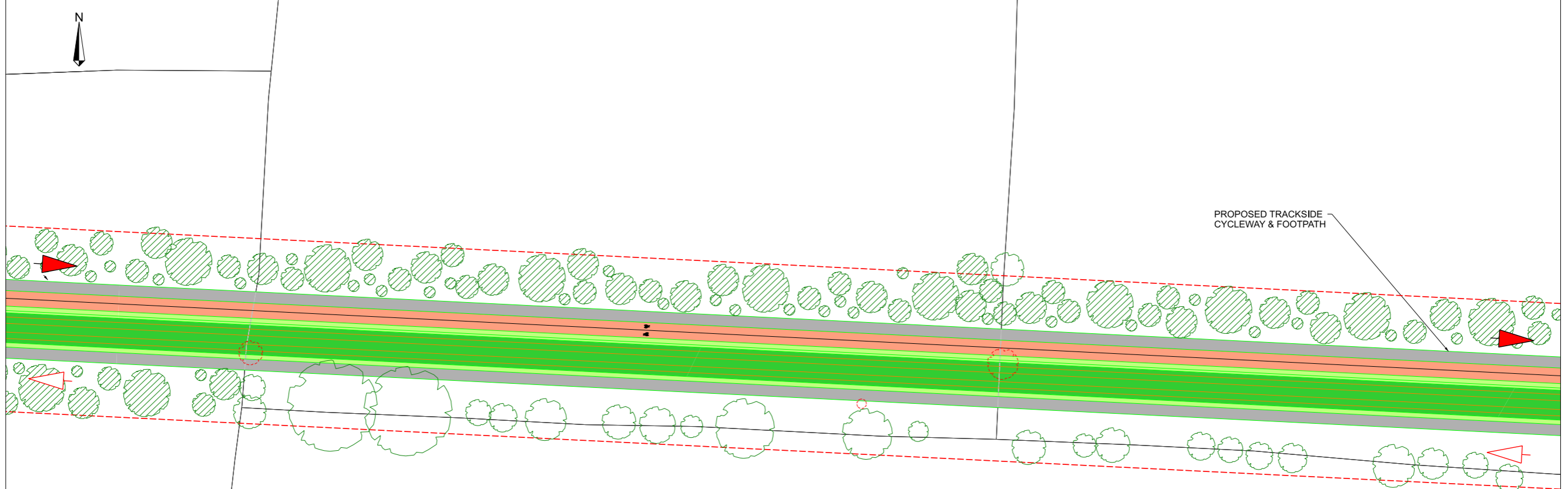
LEGEND

	TRAM STOP NAME		TRAM RAILS		TRAM TRAVELLING TOWARDS BALLINCOLLIG WEST		GENERAL TRAFFIC
	PROPOSED DESIGN INTEGRATED WITH EXISTING INFRASTRUCTURE AT THIS LOCATION		PROPOSED NEW BOUNDARY (POSSIBLE LAND ACQUISITION)		TRAM TRAVELLING TOWARDS MAHON POINT		FOOTPATH
	EXISTING BOUNDARY		TREE - TO BE RETAINED		TREE - PROPOSED NEW		GRASS / LANDSCAPE
	PROPOSED NEW BOUNDARY (POSSIBLE LAND ACQUISITION)		TREE - TO BE REMOVED				CYCLE TRACK - OFF CARRIAGEWAY
	0 50m						CYCLE LANE - ON CARRIAGEWAY
1:1000 @A3							BUS LANE
							BUS STOP
							TRAM SHARED PUBLIC TRANSPORT
							TRAM SHARED RUNNING
							TRAM SEGREGATED RUNNING
							TRAM SEGREGATED GREEN TRACK

TREES INDICATIVE - LOCATION TO BE FINALISED THROUGH DESIGN DEVELOPMENT

LUAS ALIGNMENT AND STOPS REFLECT THE PREFERRED ROUTE. ALL OTHER FEATURES ARE INDICATIVE ONLY AND SUBJECT TO CHANGE FOLLOWING NEXT STAGES OF THE DESIGN.

© National Roads Authority (NRA) 2026. © Bluesky International Ltd.
 © National Mapping Division of Tailte Éireann CYAL50512887.

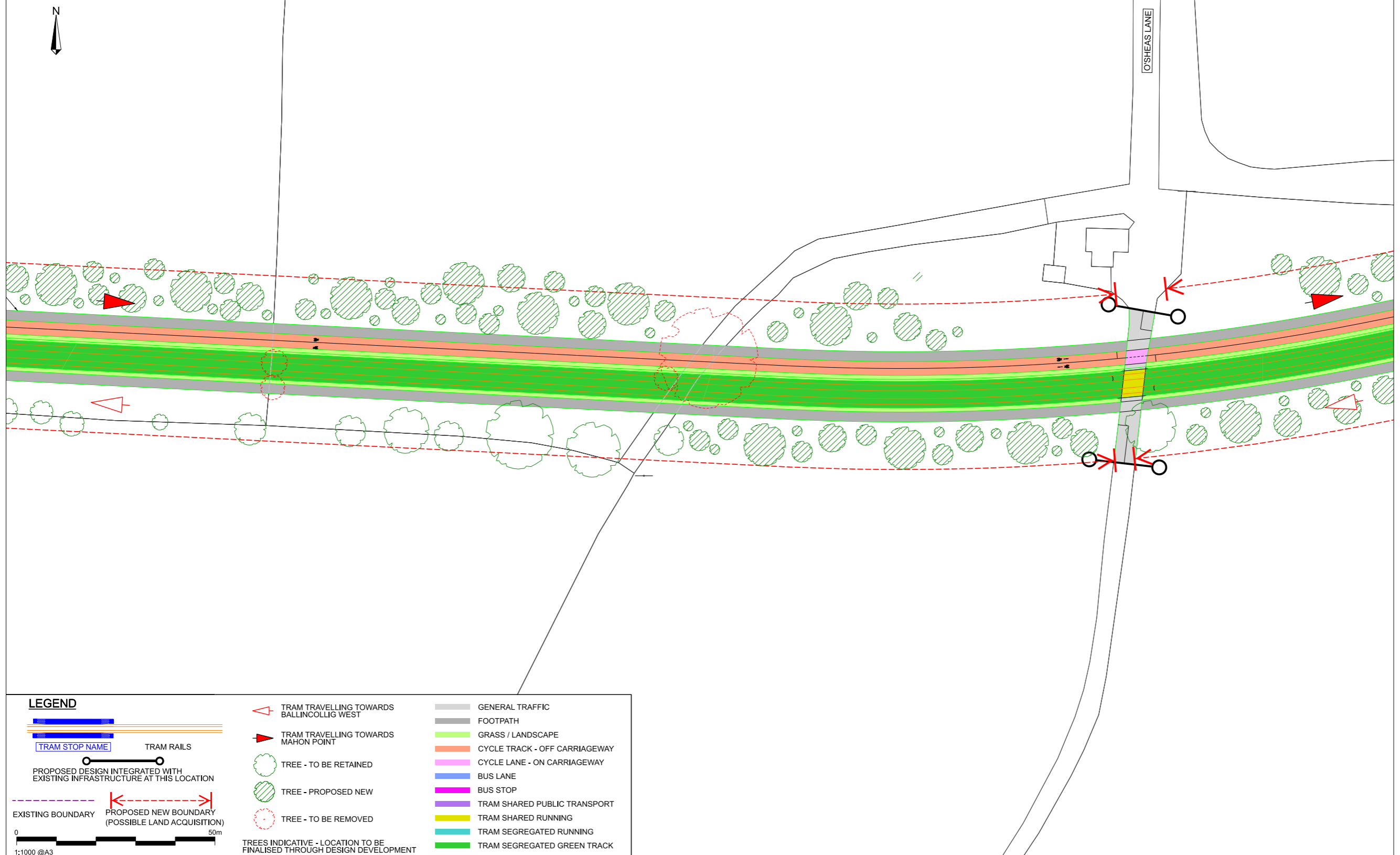


LEGEND

	TRAM STOP NAME		TRAM TRAVELLING TOWARDS BALLINCOLLIG WEST		GENERAL TRAFFIC
	TRAM RAILS		TRAM TRAVELLING TOWARDS MAHON POINT		FOOTPATH
	PROPOSED DESIGN INTEGRATED WITH EXISTING INFRASTRUCTURE AT THIS LOCATION		TREE - TO BE RETAINED		GRASS / LANDSCAPE
	EXISTING BOUNDARY		TREE - PROPOSED NEW		CYCLE TRACK - OFF CARRIAGEWAY
	PROPOSED NEW BOUNDARY (POSSIBLE LAND ACQUISITION)		TREE - TO BE REMOVED		CYCLE LANE - ON CARRIAGEWAY
	1:1000 @A3	TREES INDICATIVE - LOCATION TO BE FINALISED THROUGH DESIGN DEVELOPMENT			BUS LANE
					BUS STOP
					TRAM SHARED PUBLIC TRANSPORT
					TRAM SHARED RUNNING
					TRAM SEGREGATED RUNNING
					TRAM SEGREGATED GREEN TRACK

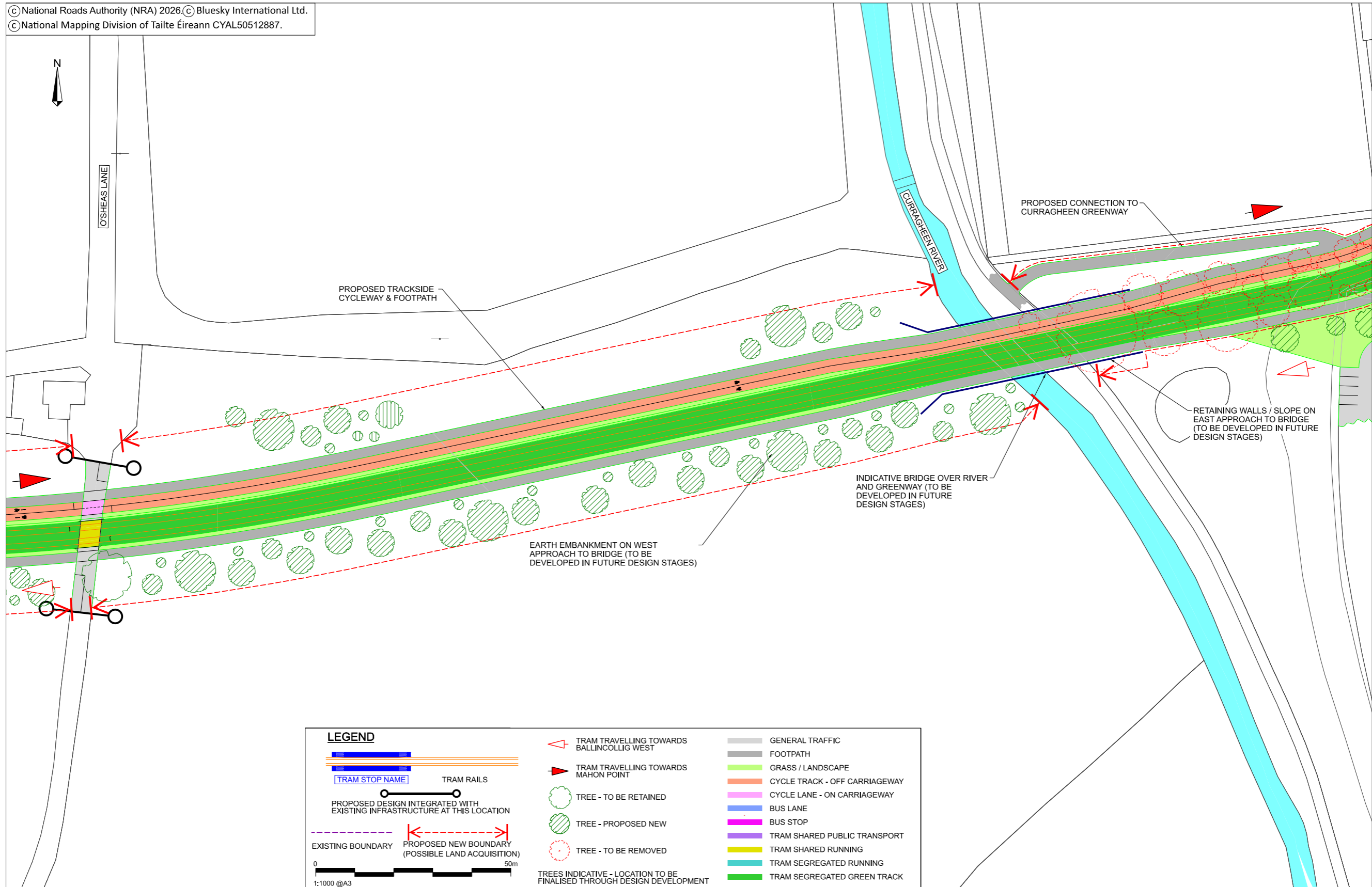
LUAS ALIGNMENT AND STOPS REFLECT THE PREFERRED ROUTE. ALL OTHER FEATURES ARE INDICATIVE ONLY AND SUBJECT TO CHANGE FOLLOWING NEXT STAGES OF THE DESIGN.

© National Roads Authority (NRA) 2026. © Bluesky International Ltd.
 © National Mapping Division of Tailte Éireann CYAL50512887.



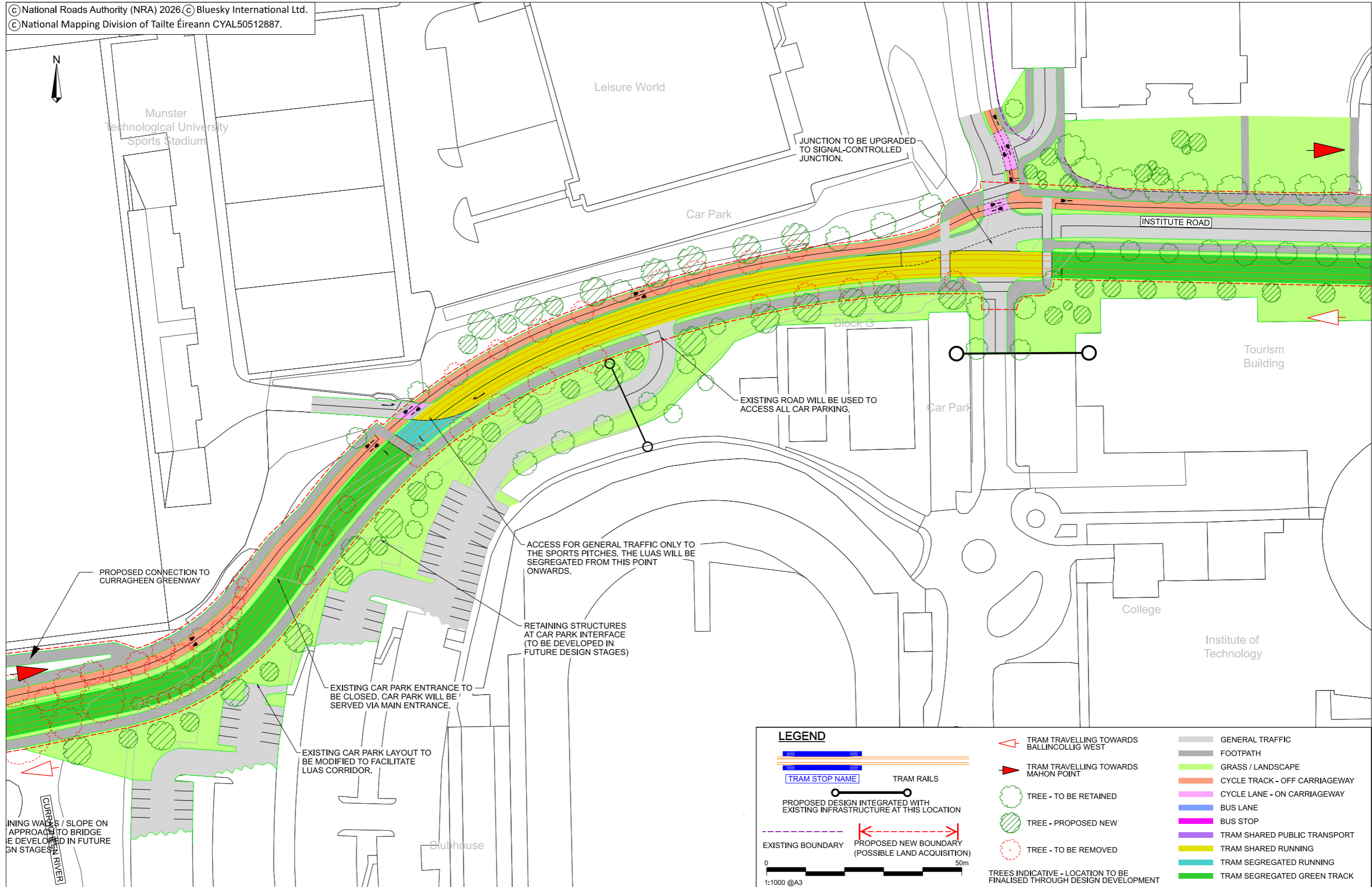
LUAS ALIGNMENT AND STOPS REFLECT THE PREFERRED ROUTE. ALL OTHER FEATURES ARE INDICATIVE ONLY AND SUBJECT TO CHANGE FOLLOWING NEXT STAGES OF THE DESIGN.

© National Roads Authority (NRA) 2026, © Bluesky International Ltd.
 © National Mapping Division of Tailte Éireann CYAL50512887.



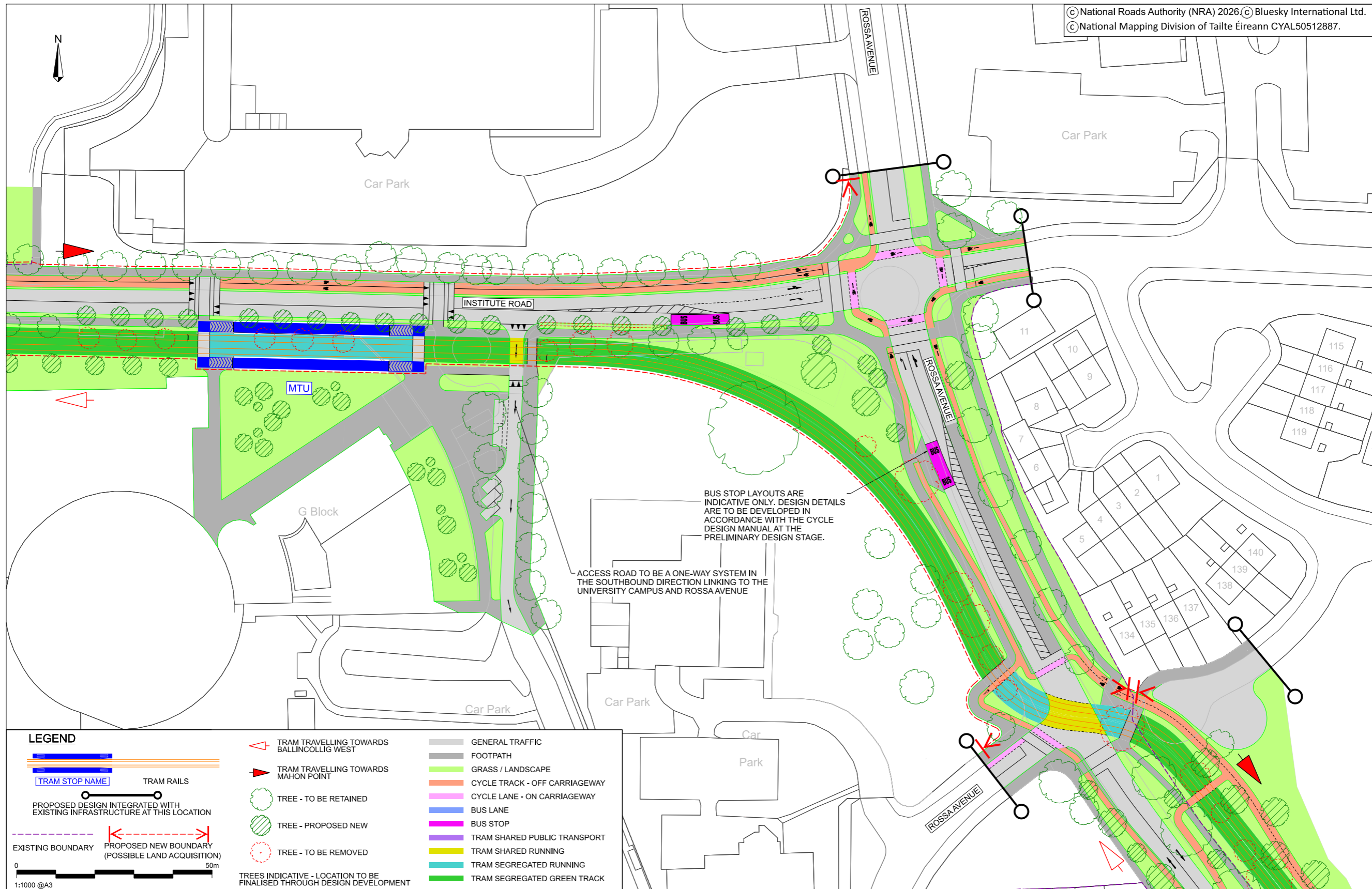
LUAS ALIGNMENT AND STOPS REFLECT THE PREFERRED ROUTE. ALL OTHER FEATURES ARE INDICATIVE ONLY AND SUBJECT TO CHANGE FOLLOWING NEXT STAGES OF THE DESIGN.

© National Roads Authority (NRA) 2026. © Bluesky International Ltd.
 © National Mapping Division of Tailte Éireann CYAL50512887.



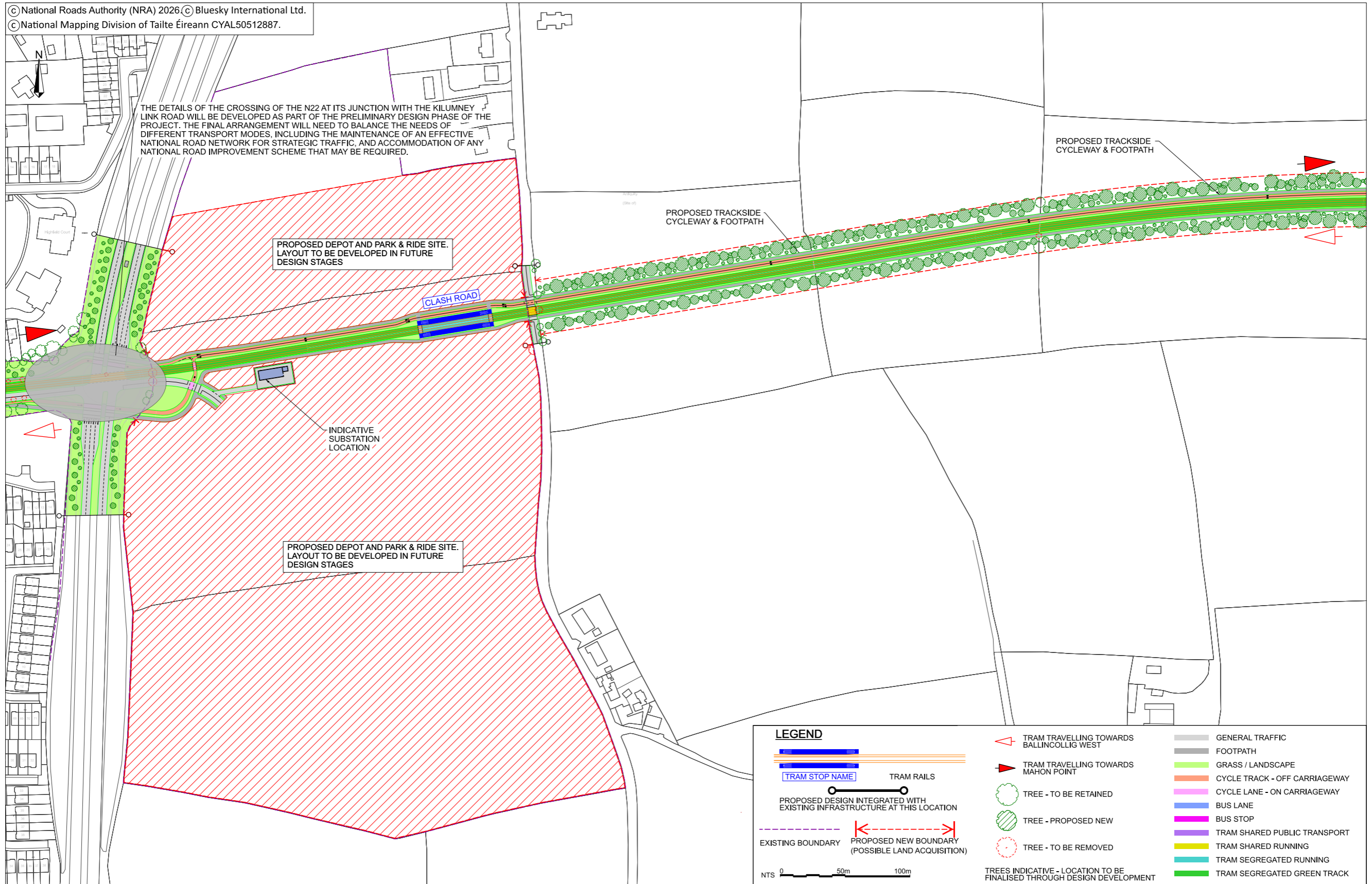
LUAS ALIGNMENT AND STOPS REFLECT THE PREFERRED ROUTE. ALL OTHER FEATURES ARE INDICATIVE ONLY AND SUBJECT TO CHANGE FOLLOWING NEXT STAGES OF THE DESIGN.

© National Roads Authority (NRA) 2026 © Bluesky International Ltd.
 © National Mapping Division of Tailte Éireann CYAL50512887.



LUAS ALIGNMENT AND STOPS REFLECT THE PREFERRED ROUTE. ALL OTHER FEATURES ARE INDICATIVE ONLY AND SUBJECT TO CHANGE FOLLOWING NEXT STAGES OF THE DESIGN.

© National Roads Authority (NRA) 2026. © Bluesky International Ltd.
 © National Mapping Division of Tailte Éireann CYAL50512887.



LUAS ALIGNMENT AND STOPS REFLECT THE PREFERRED ROUTE. ALL OTHER FEATURES ARE INDICATIVE ONLY AND SUBJECT TO CHANGE FOLLOWING NEXT STAGES OF THE DESIGN.

